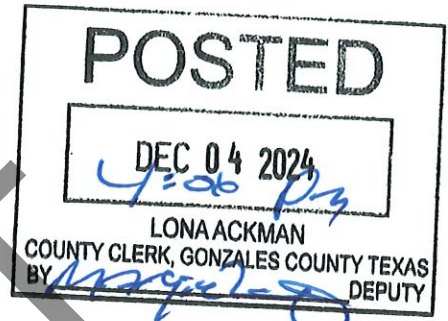


**REGULAR BOARD MEETING  
GONZALES COUNTY UNDERGROUND WATER CONSERVATION DISTRICT  
MEETING OF THE BOARD OF DIRECTORS**

The Directors of the Gonzales County Underground Water Conservation District will meet in a public session on December 10, 2024, scheduled at 5:30 p.m. at the Gonzales County Underground Water Conservation District Office located at 522 Saint Matthew Street, Gonzales, Texas.

**Note:** A member of the public shall be allowed to address the GCUWCD Board of Directors regarding an agenda item during public comments via video or conference call with a written notice to the GCUWCD office before 5:00 pm. the day of the meeting. Forms will be made available on the District's website or at the District's office in which to request the submission of one's comments regarding a Board agenda item. The president of the Board reserves rights to place a time limit on comments. The audio and video conference opens 5 minutes before the 5:30 p.m. beginning of the meeting.

**GCUWCD December 10, 2024 Regular Board Meeting**  
**Dec 10, 2024, 5:30 – 6:30 PM (America/Chicago)**  
Please join my meeting from your computer, tablet or smartphone.  
<https://meet.goto.com/413216397>  
You can also dial in using your phone.  
Access Code: 413-216-397  
United States (Toll Free): **1 877 309 2073**  
United States: **+1 (646) 749-3129**  
Get the app now and be ready when your first meeting starts:  
<https://meet.goto.com/install>



The agenda is as follows:  
Call to Order.

1. Public Comments. Limit to 3 minutes per person.
2. Consent Agenda (Note: These items may be considered and approved by one motion of the Board. Directors may request to have any consent item removed from the consent agenda for consideration and possible action as a separate agenda item):
  - a. Approval of minutes of November 12, 2024 Public Hearing Draft Management Plan
  - b. Approval of minutes of November 12, 2024 Regular Board Meeting.
  - c. Approval of the Financial Report.
  - d. Approval of the District's, and Mitigation Funds bills to be paid.
  - e. Approval of District Manager, Administrative Staff, Board Member, Field Technician, and Mitigation Manager Expenses.
  - f. Approval of Manager's Report (monthly report, transporter usage, drought index).
  - g. Approval of Well Mitigation Manager's Report (well mitigation progress).
  - h. Approval of Field Technician's Report (well registrations, water levels, water quality).
3. Discuss and possibly take action on any item removed from Consent Agenda.
4. Discuss and possibly take action on purchase of district laptop and cell phone.
5. Discuss and possibly take action on extending the trial period of accepting and receiving virtual comments during the meeting through March 2025.
6. Discussion of other items of interest by the Board and direction to management based on the items set forth above.
7. Adjourn.

The above agenda schedule represents an estimate of the order for the indicated items and is subject to change at any time. These public meetings are available to all persons regardless of disability. If you require special assistance to attend the meeting, please call 830.672.1047 at least 24 hours in advance of the meeting to coordinate any special physical access arrangements.

At any time during the meeting and in compliance with the Texas Open Meetings Act, Chapter 551, Government Code, Vernon's Texas Codes, Annotated, the Gonzales County Underground Water Conservation District Board may meet in executive session on any of the above agenda items or other lawful items for consultation concerning attorney-client matters (§ 551.071); deliberation regarding real property (§ 551.072); deliberation regarding prospective gift (§ 551.073); personnel matters (§ 551.074); and deliberation regarding security devices (§ 551.076). Any subject discussed in executive session may be subject to action during an open meeting.

**POSTED THIS THE 4<sup>th</sup> DAY OF DECEMBER 2024 AT \_\_\_\_\_ O'CLOCK by \_\_\_\_\_.**

**Gonzales County Underground Water Conservation District  
Minutes of the Board of Directors  
November 12, 2024  
Public Hearing Draft Management Plan**

The Board of Directors of the Gonzales County Underground Water Conservation District (the District) held a public hearing for the purpose of receiving comments on the Draft Management Plan for the District. Present for the meeting were directors: Mr. Bruce Tieken, Mr. Barry Miller, Mr. Mark Ainsworth, Mr. Glenn Glass, and Mr. Michael St. John. Also present for the meeting were District General Manager, Ms. Laura Martin, and legal counsel, Mr. Greg Ellis. Other Attendees included: (See Attached List)

**Call to order.**

**President of the Board to make comments.**

Mr. Bruce Tieken, Board President and Presiding Officer, called the public hearing for the Gonzales County Underground Water Conservation District Management Plan to order at 5:30 p.m. He made opening comments and called for comments from the attendees.

**Receive comments from the public on the Draft Management Plan of the District.**

Ms. Sally Ploeger, landowner, made a public comment. A recording of the board meeting and comments received are filed at the District office, and on the District website.

**Discussion of other items of interest by the Board and direction to management.**

No action was taken on this item.

**Adjourn:**

A motion was made by Mr. Barry Miller to adjourn the public hearing for the Draft Management Plan and Mr. Michael St. John seconded the motion. The motion passed unanimously, and the meeting adjourned at 5:35 p.m.

**Approved By:**

\_\_\_\_\_  
December 10, 2024

HS

**Gonzales County Underground Water Conservation District  
Minutes of the Board of Directors  
November 12, 2024  
Regular Board Meeting**

The regular board meeting for the Board of Directors of the Gonzales County Underground Water Conservation District (the District) was called to order after the public hearing for the Draft Management Plan. Present for the meeting were directors: Mr. Bruce Tieken, Mr. Barry Miller, Mr. Glenn Glass, Mr. Michael St. John, and Mr. Mark Ainsworth. Also present for the meeting was the District's General Manager, Ms. Laura Martin, and the District's legal counsel, Greg Ellis. Other Attendees included: (See Attached List)

**Call to Order.**

The President of the Board, Mr. Bruce Tieken called the regular board meeting to order at 5:37 p.m.

**Public Comments. Limit to 3 minutes per person.**

Mr. Richard Shelton, landowner, Mr. Ted Boriack, landowner, and Ms. Sally Ploeger, landowner made public comments. A recording of the meeting is available in the District's office or on the District's website.

**Consent Agenda (Note: These items may be considered and approved by one motion of the Board. Directors may request to have any consent item removed from the consent agenda for consideration and possible action as a separate agenda item):**

**Approval of minutes of October 08, 2024, Regular Board Meeting**

**Approval of the Financial Report.**

**Approval of the District's bills to be paid.**

**Approval of the Mitigation Fund bills to be paid.**

**Approval of District Manager, Administrative Staff, Board Member, Field Technician, and Mitigation Manager Expenses.**

**Approval of Manager's Report (monthly report, transporter usage, water levels, drought index).**

**Approval of Well Mitigation Manager's Report (well mitigation progress).**

**Approval of Field Technician's Report (well registrations, water levels, water quality).**

A motion was made by Mr. Barry Miller to approve the Consent Agenda with the exception to remove and correct the District's bills to be paid with the corrections discussed. Mr. Michael St. John seconded the motion. The motion passed unanimously.

**Discuss and possibly take action on any item removed from Consent Agenda.**

A motion was made by Mr. Mark Ainsworth to remove, correct, and approve the District's bills to be paid with the corrections discussed. Mr. St. John seconded the motion. The motion passed unanimously.

**Discuss and possibly take action on a resolution for approval of the 2024 tax roll for Caldwell Co. (Section 26.09(e) Texas Property Tax Code).**

The Directors discussed Resolution 2024-11-12b, for Caldwell County for the 2024 Tax Roll amount, for the District. Mr. Miller made a motion to approve the resolution for Caldwell County 2024 Tax Roll amount for the District as presented. Mr. Glenn Glass seconded the motion. The motion passed unanimously.

**Discuss and possibly take action on a resolution for approval of the 2024 tax roll for Gonzales Co. (Section 26.09(e) Texas Property Tax Code).**

The Directors discussed Resolution 2024-11-12a, for Gonzales County for the 2024 Tax Roll amount, for the District. Mr. Ainsworth made a motion to approve the resolution for Gonzales County 2024 Tax Roll amount for the District as presented. Mr. St. John seconded the motion. The motion passed unanimously.

**Discuss and possibly take action on approval of the GCUCWD Management Plan resolution.**

The Board discussed the approval of the GCUWCD Management Resolution. Mr. St. John made a motion to

adopt the GCUWCD Management Plan resolution. Mr. Miller seconded the motion. The motion passed unanimously.

**Discuss and possible take action on a new policy for Covered Applications and Prohibited Technology Policy.**

The Board discussed a new policy for Covered Applications and Prohibited Technology Policy. Mr. Ainsworth made a motion to approve the new policy for Covered Applications and Prohibited Technology Policy as prescribed. Mr. Glass seconded the motion. The motion passed unanimously.

**Discuss and possibly take action on scheduling workshop for Draft Rules.**

The Board discussed scheduling a workshop for the District's Draft Rules. Mr. Miller made a motion to hold a Draft Rules workshop on January 04, 2025, at 9:00 a.m. at the District office, 522 Saint Matthew St. Gonzales, TX 78629. Mr. St. John seconded the motion. The motion passed unanimously.

**Presentation of legislative/legal updates from legal counsel.**

Gregory Ellis, legal counsel, presented legislative/legal updates.

**Discussion of other items of interest by the Board and direction to management based on the items set forth above.**

No action was taken.

**Adjourn.**

A motion was made by Mr. Ainsworth to adjourn the meeting and Mr. Glass seconded the motion. The motion passed unanimously. The meeting adjourned at 6:00 p.m.

**Approved By:**

---

**December 10, 2024**

**HS**

DRAFT



**Gonzales County Underground Water Conservation District  
Investment Report  
December 10, 2024**

CD Information - District Funds							
Account	Location	Purchase Date	Purchase Value	Interest Rate	Maturity Date	As of	Amount
CD #11	Sage Capital Bank	8/4/2023	\$152,818.77	5.15%	2/4/2025	11/30/2024	\$182,203.99
CD #365	Randolph Brooks FCU	3/28/2023	\$271,523.86	4.50%	11/8/2024	11/30/2024	\$291,237.30
CD#49	Sage Capital Bank	8/14/2024	\$250,000.00	5.00%	8/14/2025	11/30/2024	\$289,120.11
<b>Total CD's to Date</b>							<b>\$762,561.40</b>
Market Comparisons							
	Tex Pool			4.65%		12/3/2024	
	6 Mo. Treasury Yield			4.43%		12/3/2024	

Banking Information - District Funds			
Account	Location	As of	Amount
#59 Money Market	Sage Capital Bank	11/30/2024	\$1,608,094.24
#61 Operating	Sage Capital Bank	11/30/2024	\$21,731.54
#356 Savings	Randolph Brooks	11/30/2024	\$1.00
<b>Total Cash to Date</b>			<b>\$1,629,826.78</b>

Banking Information - Western Mitigation Fund			
Account	Location	As of	Amount
#35 Money Market	Sage Capital Bank	11/30/2024	\$290,996.27
#70 Operating	Sage Capital Bank	11/30/2024	\$2,500.00
<b>Total Cash to Date</b>			<b>\$293,496.27</b>

Banking Information - Eastern Mitigation Fund			
Account	Location	As of	Amount
#64 Money Market	Sage Capital Bank	11/30/2024	\$281,045.28
#98 Operating	Sage Capital Bank	11/30/2024	\$2,500.00
<b>Total Cash to Date</b>			<b>\$283,545.28</b>

**Weighted Average Maturity (WAM) \$2,969,429.73**

Using the Current Date and Maturity Date: Weighted Average Maturity (WAM) =

The overall sum of each security's par amount multiplied by its number of days to maturity, divided by the total of all investments.

Security Description	Investment Amount	CD Start Date	Reporting Period Date	Mat. Date	Mat. in Days (DTM)	WAM	CD Term
Sage Capital CD #11	\$182,203.99	8/4/2023	11/30/2024	2/4/2025	66	15.770	18 mo
Randolph Brooks CD #365	\$291,237.30	3/28/2023	11/30/2024	11/8/2024	-22	-8.402	18 mo
Sage Capital CD #49	\$289,120.11	8/14/2024	11/30/2024	8/14/2025	257	97.440	12 mo
<b>CD Total</b>	<b>\$762,561.40</b>					<b>104.807</b>	
#59 Money Market	\$1,608,094.24				1	0.729	
#61 Operating	\$21,731.54				1	0.010	
#365 Savings	\$1.00				1	0.000	
#35 Money Market	\$290,996.27				1	0.132	
#70 Operating	\$2,500.00				1	0.001	
#64 Money Market	\$281,045.28				1	0.127	
#98 Operating	\$2,500.00				1	0.001	
<b>Fund Total</b>	<b>\$2,206,868.33</b>					<b>1.000</b>	
<b>Grand Totals</b>	<b>\$2,969,429.73</b>					<b>WAM 105.807</b>	

The portfolio of the Gonzales County Underground Water Conservation District is believed to be in compliance with the District's Board approved Investment Policy, State law, and the Investment Strategy.

Signed:   
Laura Martin, Investment Officer

Dated: 12/04/2024

**GCUWCD BILLS TO BE PAID****December 10, 2024**

<b>GVTC (Local &amp; Long Distance &amp; Internet)-Paid</b>	\$ 279.23
<b>City of Gonzales (Utilities)-Paid</b>	\$ 212.29
<b>Ricoh (Copier Rental)-Paid</b>	\$ 217.75
Gonzales County Appraisal District (Tax Code 2025 1st Qtr.)	\$ 766.25
Caldwell County Appraisal District (Tax Code 2025 1st Qtr.)	\$ 49.48
Caldwell County Appraisal District (Coll. Budget 2025 1st Qtr.)	\$ 14.95
Synergisdic, LLC	\$ 758.00
<b>Lockhart Post-Register (Employment Notice)-Paid</b>	\$ 357.00
<b>Gonzales Inquirer (Employment Notice)-Paid</b>	\$ 611.80
Coastal Office Solutions (USP Shipping)	\$ 19.78
<b>Hi-Tech Pest Services (Quarterly Service)-Paid</b>	\$ 95.00
<b>GoTo Meeting (Monthly Phone Charge)-Paid</b>	\$ 0.56
Texas Muncipal League (Balance From Previous WC Audit)	\$ 32.00
<b>Texas Water Development Board (Water for Texas Conference)-Paid</b>	\$ 375.00
Halff (Annual Web Hosting Database & Map)	\$ 5,500.00
State Office of Adminstrative Hearings (October 2024)	\$ 7,484.40
Daniel B. Stephens & Associates, Inc. (Consultant)	\$ 11,450.00
<b>Total</b>	<b>\$ 28,223.49</b>

**GCUWCD WMF BILLS TO BE PAID**

**December 10, 2024**


---

---

**TOTAL**

**\$0.00**

DRAFT

**GCUWCD EMF BILLS TO BE PAID**

**December 10, 2024**


---

---

**TOTAL**

**\$0.00**

DRAFT







PO BOX 489  
NEWARK, NJ 07101-0489

**Account:** 788600115-00001  
**Invoice:** 4728081530  
**Billing period:** Oct 13 - Nov 12, 2024

KEYLINE



LAURA MARTIN  
PO BOX 363  
GONZALES, TX 78629-0363

Questions about your bill?

verizon.com/support  
800-922-0204

Ways to pay

My Verizon app

You can check your bill easily with the My Verizon app available in App Store or Google Play.

Online

Go to go.vzw.com/bill and sign in to review your bill.

By phone

Simply dial #PMT (#768) on your phone and follow the instructions to pay.

Cash

Go to www.verizon.com/stores to find a Verizon Wireless store near you or find a Check Free Pay or Western Union near you to make a cash payment.

Snapshot of your bill

(details on page 3)

Balance from last bill -\$800.00

This month's charges \$1,098.87

**Total due on Dec 4 \$298.87**

You have Auto Pay scheduled for Dec 1, 2024.

If you don't pay the total charges due by the due date, you'll be charged 5% of the unpaid balance or \$7, whichever is greater, if allowed by law in the state of your billing address.



LAURA MARTIN  
PO BOX 363  
GONZALES, TX 78629-0363

**Bill date** November 12, 2024  
**Account number** 788600115-00001  
**Invoice number** 4728081530

**Total Amount Due**

Deducted from bank account on 12/01/24  
DO NOT MAIL PAYMENT

**\$298.87**

Please see back for instructions on writing to us.

PO BOX 16810  
NEWARK, NJ 07101-6810



47280815300107886001150000100000109887000000298870

**Gonzales County Underground Water Conservation District  
Mitigation Fund  
Expense Report**


Link Benson


Nature of Trip/Date	From	To	Beginning Mileage	Ending Mileage	Total Miles
11/2 Bustos Well	Home	Leesville	131,209	131,265	56
11/12 Shelton Well	Home	Ottine	131,401	131,429	28
11/27 Bustos Well	Home	Leesville	131,518	131,574	56
Expenses					
				Total Miles	140
				Current Rate X	0.67
				Mileage Subtotal	\$93.80
					\$70.00
				Total Due	\$163.80
Phone					
November 1-30, 2024					
Approved By:					
Date: December 10, 2024					

Bill Oct 06 - Nov 05

\$331.05 ^

 Account charges

 LINCOLN BENSON  
806.773.0903

 LINCOLN BENSON  
806.939.3677

 LINCOLN BENSON  
830.203.1722

 LINCOLN BENSON  
830.203.1744

[Read bill & payment info, news & offers](#)

**Total \$331.05**

**Gonzales County Underground Water Conservation District  
Field Technician  
Expense Report**

Frank Agee

Nature of Trip/Date	From	To	Beginning Mileage	Ending Mileage	Total Miles
11/1 Spot check Bluebonnet Drilling	Home	North Gonzales Co.	195,700	195,753	53
11/3 Checking for wells in Harwood, TX	Home	NW Gonzales Co.	195,753	195,793	40
Checking for wells in Harwood, TX	Home	NW Gonzales Co.	195,900	195,935	35
11/5 Merrie Jackson's Well	Home	North Gonzales Co.	195,970	195,999	29
11/6 Merrie Jackson's Well	Home	North Gonzales Co.	196,000	196,130	130
11/7 Johnson Farms Rd./Seguin to GBRA	Home	NW Gonzales Co.	196,831	196,870	39
11/12 Checking for wells in the Harwood area	Home	NE/NW Gonzales Co.	196,870	196,947	77
11/13 WL in Belmont, Souther Drilling/Salinas Well, Hazelett/La Tierra Well	Home	North Gonzales Co.	196,989	197,038	49
11/15 Hazelett/La Tierra Well on CR 424 Gonzales, TX	Home	North Gonzales Co.	197,058	197,087	29
11/17 Irene Kunkel Well 1597 CR 283 East	Home	NE/NW Gonzales Co.	197,087	197,135	48
11/19 Hazelett La Tierra Well, Chander/Southern Livestock Well	Home	NW Gonzales Co.	197,253	197,281	28
11/26 Davidson/Motal Observation	Home	NW Gonzales Co.	197,298	197,331	33
		NW&SW Gonzales Co.	197,331	197,376	45
			Total Miles		635
			Current Rate X		0.67
			<b>Mileage Subtotal</b>		<b>\$425.45</b>
<b>Expenses</b>					
<b>Period Covered: November 1-30 2024</b>				<b>Total Due</b>	<b>\$425.45</b>
<b>Approved By:</b>					
<b>Date: December 10, 2024</b>					

**Gonzales County Underground Water Conservation District  
Manager's Report  
November 2024**

On November 4<sup>th</sup> I spoke with Merri Jackson regarding a complaint of water quality in her new domestic well. Mr. Frank Agee collected water samples from the well to send to Texas A&M AgriLife laboratory and Guadalupe-Blanco River Authority certified laboratory. The results showed that coliform bacteria was present in the well. The well also produces sand over the limits of the rules of the district.

On November 7<sup>th</sup> I virtually attended the South-Central Texas Regional Water Planning Group (Region L) meeting. A copy of the agenda is attached. Selected materials are included in this report: Conceptual Schedule for Region L Plan Development, Water Management Strategies for Region L including those planned for Gonzales County, Brackish Groundwater Development, Canyon Regional Water Authority Wells Ranch (Phase 2) Project, Guadalupe-Blanco River Authority WaterSECURE project.

On November 8<sup>th</sup> I virtually met with Mr. Steve Young, Intera Inc., to discuss permitted production wells in the district.

On November 14<sup>th</sup> I virtually attended the Records Management Basics for Local Governments seminar hosted by the Texas State Library and Archives Commission (TSLAC). A certificate of completion was provided.

On November 20<sup>th</sup> I virtually met with Ms. Rebecka Roudabush, Montemayor, Britton and Bender to complete a bank verification for the 23-24 FY audit.

On November 21<sup>st</sup> I virtually attended the State of the Rio Grande Symposium, hosted by Texas Water Foundation. Presentation by Mr. Adrian Cortez, Hydrogeologist for the International Boundary and Water Commission United States Section, Dr. Samuel Sandoval Solis Professor at University of California, Davis Water Management Lab, and Dr. Rosario Sanchez Texas Water Resources Institute Texas A&M University were provided.

On November 22<sup>nd</sup> I conducted a spot check for Mr. Michael Durrett's transportation permit on County Road 401, Flatonia. No transportation via flex lines was being conducted.

On November 25<sup>th</sup> I met with the GCUWCD Rules Committee and virtually with consultant hydrogeologist Neil Blanford, Daniel B. Stephens & Associates (DBS&A) to discuss the progress of the modeling for the GAM simulations and DFC wells.

AQUA's October production was about 26.48 ac-ft which is about 6.35% of the monthly allowable production.

CRWA's November production was about 646.86 ac-ft which is about 93.29% of the monthly allowable production.

GBRA's November production was 87.58 ac-ft which is 7.01% of the monthly allowable production.

SAWS November production was about 883.27 ac-ft which is about 90.68% of the monthly allowable production.

SSLGC's November production was about 1,184.27 ac-ft which is about 73.24% of the monthly allowable production.

The Palmer Drought Index, as of November 26, 2024, indicates that the District is currently under moderate drought with a small portion of southwestern Gonzales County in severe drought conditions in the district. The latest drought map shows class improvement in drought conditions in Texas in the week of December 02, 2024.

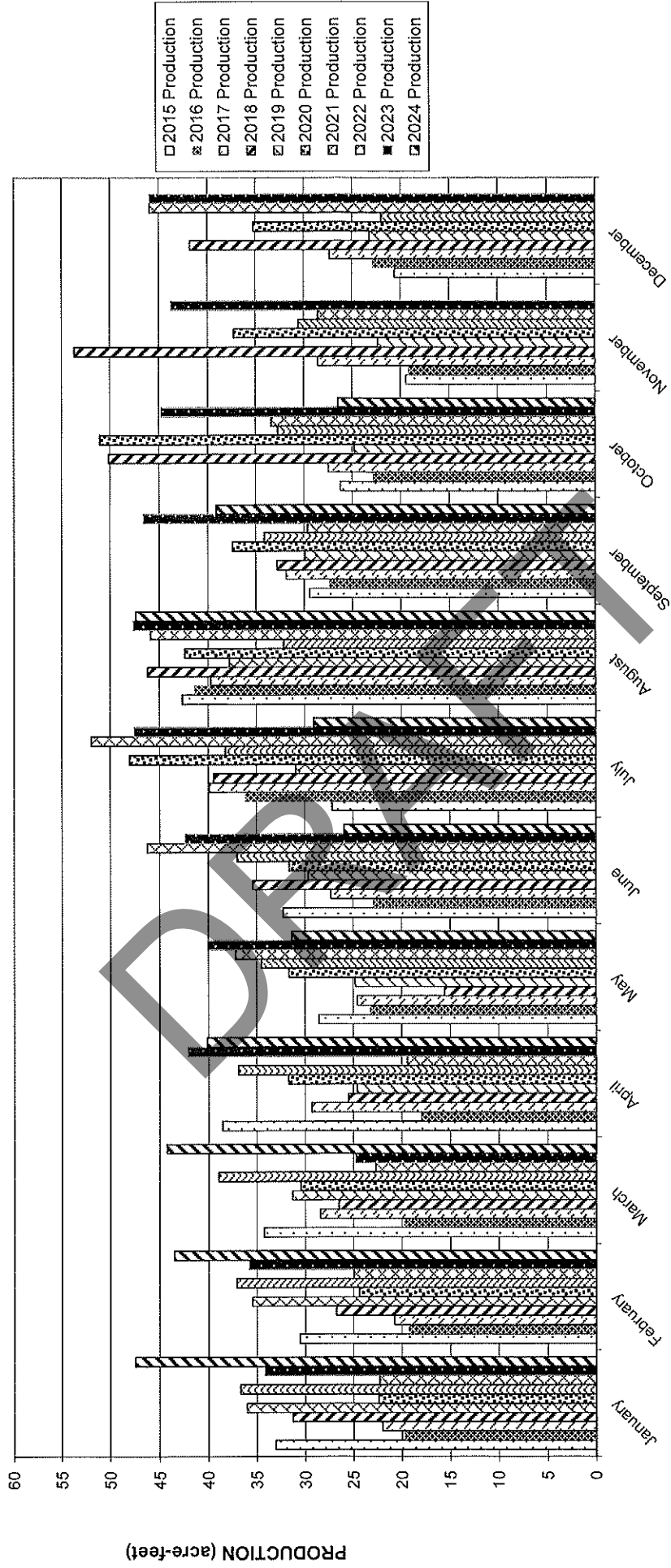


**AQUA Water Supply Corporation**  
**Meter Reading - Usage**  
**2024**

Date	F255		F256		F257	
	Meter	Delhi #1 Usage	Meter	Delhi #2 Usage	Meter	Hinton Well Usage
January	761,383,700	7,193.70	954,740,000	8,268.00	0.00	0.00
February	767,934,700	6,551.00	962,374,000	7,634.00	7,369.12	0.00
March	774,586,700	6,652.00	970,151,000	7,777.00	6,765.88	0.00
April	780,803,000	6,216.30	977,004,000	6,853.00	6,960.19	0.00
May	785,164,100	4,361.10	982,894,000	5,860.00	6,040.16	0.00
June	786,047,900	877.80	990,452,000	7,588.00	4,296.68	0.00
July	786,557,500	515.60	999,411,000	8,959.00	6,462.41	0.00
August	794,574,300	8,016.80	6,832,000	7,421.00	7,875.82	0.00
September	800,253,500	5,679.50	13,892,000	7,060.00	6,792.76	0.00
October	804,203,600	3,950.10	18,571,000	4,679.00	6,457.01	0.00
November					3,793.17	0.00
December						
<b>Total Gallons*</b>		50,014		72,099		0
<b>Total AC/FT</b>		153.49		221.26		0.00
<b>Current Month Production in AC/FT</b>			26.48			
<b>Percentage of monthly allowable for current month</b>				6.35		
<b>Total AC/FT for year</b>		374.75		Percentage of yearly prod.	7.50	
				<b>Total Dollars</b>		<b>\$2,664.91</b>

\*gallons in thousands

# AQUA Monthly Production




October 2024

**Canyon Regional Water Authority  
Wells Ranch Water Meter Reading - Usage  
2024**

Date	P030 Well #12		P029 Well #11		P028 Well #9		P027 Well #1		P086 Well #8		L188 Well #5		L189 Well #13		L190 Well #14		L191 Well #15		L192 Well #16		
	Meter	Usage	Meter	Usage	Meter	Usage	Meter	Usage	Meter	Usage	Meter	Usage	Meter	Usage	Meter	Usage	Meter	Usage	Meter	Usage	
Jan	1,344,354	14,161	1,565,444	16,816	2,142,729	19,144	1,574,167	15,532	776,335	19,491	1,120,341	21,564	947,830	21,373	1,026,863	19,733	1,693,983	37,103	501,288	13,906	
Feb	1,356,417	12,063	1,579,822	14,378	2,159,080	16,351	1,589,437	15,270	792,867	16,532	1,138,613	18,272	966,583	17,753	1,043,922	17,059	1,725,165	31,182	512,634	11,346	
March	1,370,265	13,848	1,595,892	16,070	2,177,400	18,320	1,605,300	15,863	811,135	18,268	1,158,615	20,002	985,719	20,136	1,063,248	19,326	1,760,005	34,840	525,158	12,524	
April	1,384,411	14,146	1,611,866	15,974	2,195,686	18,286	1,621,301	16,001	829,121	17,986	1,178,359	19,744	1,006,457	20,738	1,084,196	20,948	1,797,787	37,782	537,782	12,624	
May	1,388,970	14,559	1,629,108	17,242	2,215,313	19,627	1,638,443	17,142	848,866	19,745	1,197,101	18,742	1,027,884	21,427	1,108,715	24,519	1,836,559	38,772	552,253	14,471	
June	1,414,454	15,484	1,647,210	18,102	2,236,176	20,863	1,655,980	17,537	869,987	21,071	1,219,433	22,332	1,050,315	22,431	1,131,781	23,066	1,877,316	40,757	567,752	15,499	
July	1,429,582	15,128	1,665,102	17,892	2,256,249	20,073	1,673,703	17,723	890,382	20,445	1,242,492	23,059	1,072,724	22,409	1,155,128	23,347	1,916,362	39,046	579,438	11,686	
Aug	1,446,710	17,128	1,685,399	20,297	2,279,255	23,006	1,693,823	20,120	913,978	23,596	1,267,163	24,671	1,088,584	25,860	1,180,416	25,288	1,960,805	44,443	596,360	16,922	
Sept	1,463,331	16,621	1,705,153	19,754	2,301,448	22,193	1,712,616	18,793	937,266	23,288	1,290,869	23,706	1,122,850	24,266	1,204,928	24,512	2,003,923	43,118	612,422	16,062	
Oct	1,480,818	17,487	1,726,026	20,873	2,324,780	23,332	1,732,405	19,789	962,299	25,033	1,315,762	24,893	1,148,361	25,511	1,230,444	25,516	2,049,227	45,304	630,249	17,827	
Nov	1,495,883	15,066	1,744,060	18,034	2,345,158	20,378	1,748,584	16,179	983,154	20,855	1,337,171	21,409	1,170,241	21,880	1,251,503	21,059	2,088,310	39,083	647,087	16,838	
Dec																					
<b>Total Gallons*</b>	165690		195432		221573		189949		226310		238394		243784		244373		431430		159705		490,12
<b>Total ACIFT</b>	508.48		599.76		679.98		582.93		694.52		731.60		748.15		749.95		1324.01		490.12		1597.05
<b>Current Month Production in ACIFT</b>	646.86		93.29		85.45		85.45		85.45		85.45		85.45		85.45		85.45		85.45		85.45
<b>Percentage of monthly allowable for current mo.</b>																					
<b>Total ACIFT for yr</b>	7109.51		85.45		85.45		85.45		85.45		85.45		85.45		85.45		85.45		85.45		85.45

\* gallons in thousands

# CRWA Monthly Production

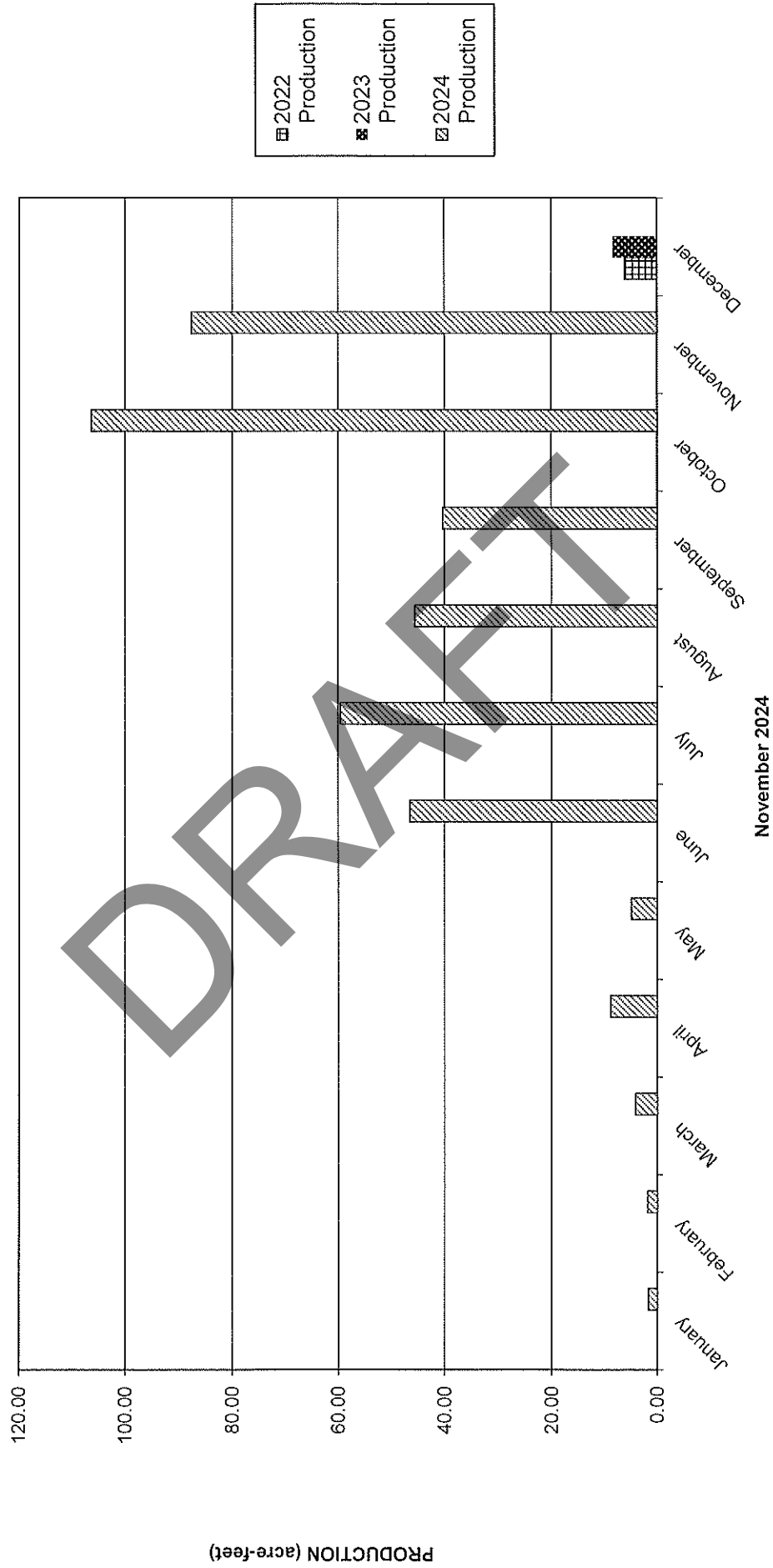


**Gudalupe-Blanco River Authority**  
**Meter Reading - Usage**  
**2024**

Date	P059 Well #1		P060 Well #2		P061 Well #3		P062 Well #4		P063 Well #5		P064 Well #6		P065 Well #7	
	Meter	Usage	Meter	Usage	Meter	Usage	Meter	Usage	Meter	Usage	Meter	Usage	Meter	Usage
Jan	0	0	0	0	0	0	0	0	0	0	0	0	0	0
Feb	586,815	587	0	0	0	0	0	0	0	0	0	0	0	0
Mar	586,815	0	0	0	0	643	642,800	643	0	0	0	0	0	0
Apr	586,815	653	0	0	0	653	642,800	653	0	0	0	0	0	0
May	1,239,815	50	135,000	135	0	50	1,295,800	50	1,268,000	1,268	50	725,000	725	704
June	1,289,815	2,737	135,000	962	3,298,000	1,298	1,345,800	3,080	1,268,000	3,080	775,000	775,000	2,184,700	50
July	1,767,206	1,767	1,546,422	1,546	1,473,749	966	966,068	966	3,805,461	3,805	2,969,704	2,970	5,911,182	327
Aug	1,767,206	0	4,308,612	2,762	2,474,968	1,001	2,920,261	1,954	5,833,646	2,028	5,812,966	2,843	10,162,674	264
Sept	3,527,818	1,761	6,334,445	2,026	4,361,339	1,886	5,920,383	3,000	6,702,999	869	8,894,402	3,081	10,685,086	418
Oct	10,392,204	6,864	6,334,445	0	11,758,022	7,397	10,869,875	4,949	12,747,207	6,044	18,324,150	9,430	10,685,086	715
Nov	16,265,596	7,770	1,704,179	102	15,893,769	6,402	10,245,722	2,747	12,138,092	5,361	17,173,454	5,746	601,549	626
Dec														
<b>Total Gallons* (kgal)</b>		22,189		7,534		21,946		16,260		22,456		26,299		16,136
<b>Total ac/ft</b>		68.10		23.12		67.35		49.90		68.91		80.71		49.52
<b>Current Mo. Production in ac/ft</b>				87.58										
<b>% of monthly allowable for current mo.</b>														
<b>Total ac/ft for yr</b>		407.61												
<b>% of prod. for year</b>														2.72

gallons in thousands

# GBRA Monthly Production






Schertz-Seguin Local Government Corporation  
 Meter Reading - Usage  
 2024

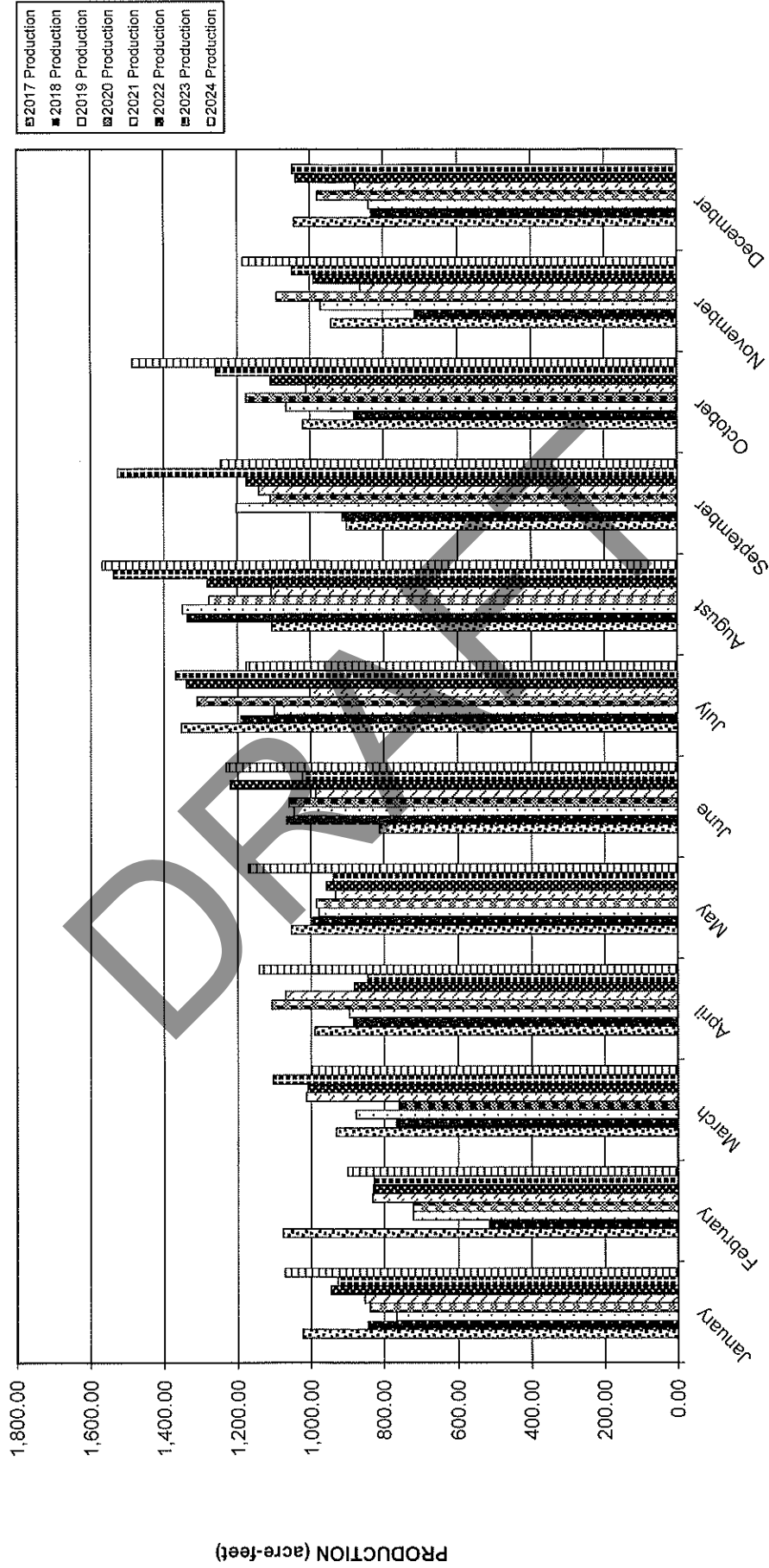
Date	P007 Well #1 Meter Usage	P008 Well #2 Meter Usage	P009 Well #3 Meter Usage	P010 Well #4 Meter Usage	P011 Well #5 Meter Usage	P012 Well #6 Meter Usage	P016 Well #7 Meter Usage	P017 Well #8 Meter Usage	P031 Well #9 Meter Usage	P032 Well #10 Meter Usage	P033 Well #11 Meter Usage	P034 Well #12 Meter Usage	Fees
Jan	890,980	287,534	836,744	365,702	287,672	541,090	331,250	611,391	2,898,566	2,349,304	3,151,746	4,557,111	\$9,530.10
Feb	891,016	287,534	882,814	379,481	287,672	570,271	354,771	660,041	2,947,884	2,369,601	3,151,746	4,619,306	\$7,172.15
Mar	891,052	287,534	926,049	419,583	295,143	587,068	402,269	708,379	2,992,112	2,387,066	3,143,676	4,668,180	\$7,977.73
Apr	897,100	287,534	967,437	433,137	340,512	530,027	452,372	747,217	3,040,940	2,416,947	3,148,242	4,725,960	\$9,097.55
May	921,436	287,534	13,413	436,881	374,892	683,942	498,343	792,125	3,103,704	2,461,419	3,159,357	4,737,141	\$9,343.38
June	973,276	287,534	61,061	438,897	377,107	785,213	547,471	843,514	3,174,714	2,511,365	3,185,235	4,737,141	\$9,832.08
July	1,026,376	287,534	108,276	438,897	379,227	789,515	598,169	879,170	3,235,742	2,549,233	3,228,668	4,737,141	\$9,392.88
Aug	1,083,400	309,566	156,128	458,913	392,361	846,671	649,843	931,492	3,303,619	2,574,546	3,264,758	4,796,483	\$12,427.90
Sept	1,127,770	342,902	187,252	489,503	397,431	890,974	689,828	962,084	3,357,819	2,574,546	3,289,508	4,853,940	\$9,902.28
Oct	1,173,346	39,336	225,170	546,915	446,487	944,023	724,351	983,738	3,412,652	2,574,546	3,922,763	4,922,069	\$11,719.20
Nov	1,224,358	79,238	268,010	583,931	446,487	995,607	730,775	12,367	3,447,472	2,574,546	3,348,458	4,880,044	\$9,288.68
Dec													
<b>Total Gallons*</b>	350,298	134,606	474,777	263,725	163,124	406,568	444,040	592,891	2,689,945	2,689,945	2,063,388	4,970,661	4,293,917
<b>Total acft</b>	1075.03	413.09	1457.04	809.34	500.61	1247.71	1362.71	1819.52	825.36	825.36	633.36	1525.42	13177.55
<b>Current Mo. Production in acft</b>													
<b>% of monthly allowable for current mo.</b>													
<b>Total acft for yr</b>	13177.55			68.06									
<b>% of prod. for year</b>													

Total Dollars \$104,593.90



gallons in thousands

### SSLGC Monthly Production



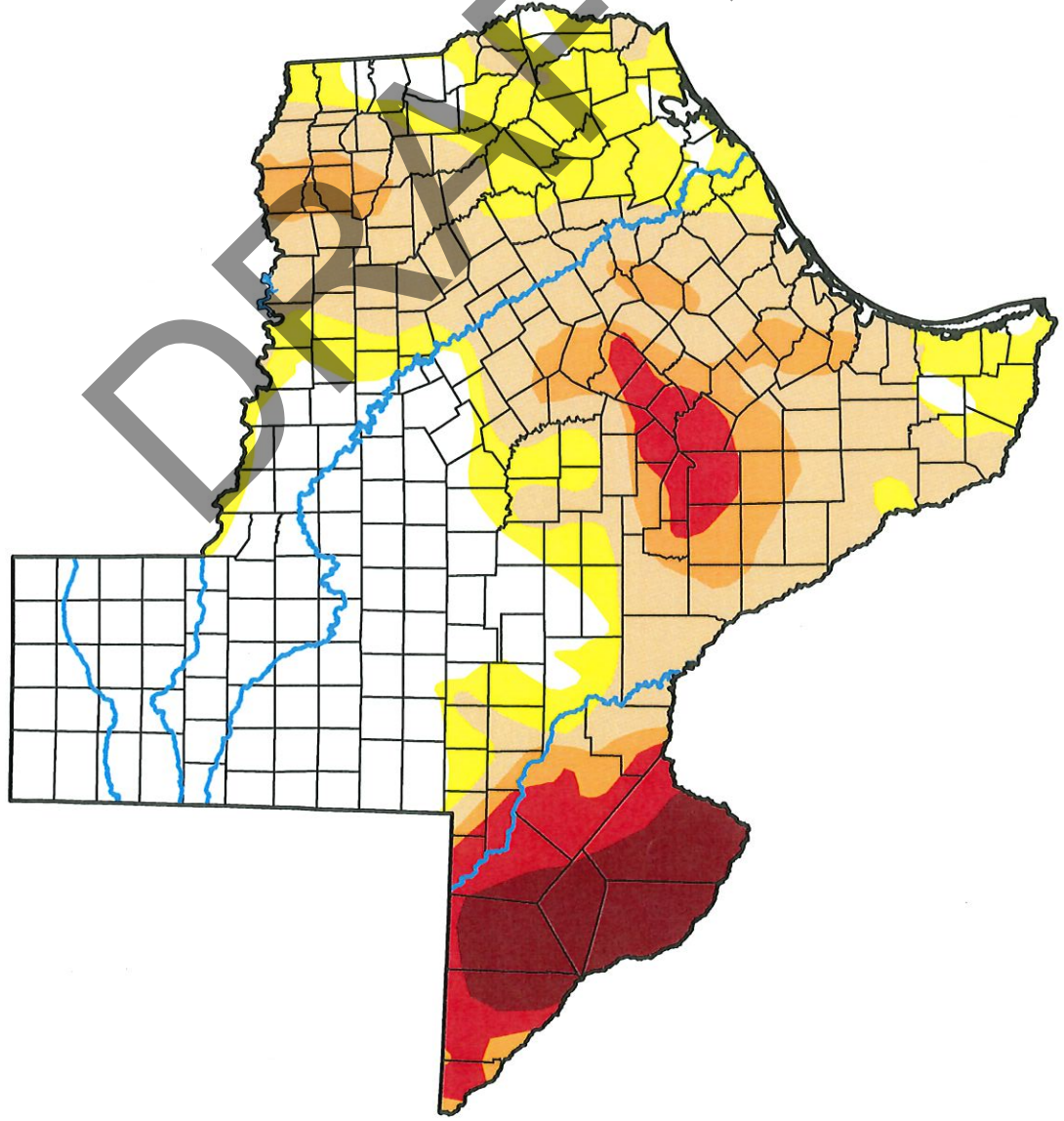
November 2024

# U.S. Drought Monitor Texas

**November 26, 2024**  
(Released Wednesday, Nov. 27, 2024)  
Valid 7 a.m. EST

Drought Conditions (Percent Area)

	None	D0-D4	D1-D4	D2-D4	D3-D4	D4
<b>Current</b>	33.01	66.99	49.92	21.72	12.99	6.30
<b>Last Week</b> 11-19-2024	26.58	73.42	48.51	19.76	12.99	6.02
<b>3 Months Ago</b> 08-27-2024	19.02	80.98	48.13	22.25	7.60	1.82
<b>Start of Calendar Year</b> 01-02-2024	39.60	60.40	39.47	17.78	5.68	0.68
<b>Start of Water Year</b> 10-01-2024	26.09	73.91	34.39	16.62	8.91	3.36
<b>One Year Ago</b> 11-28-2023	31.32	68.68	42.84	18.38	5.94	1.51



**Intensity:**

- None
- D0 Abnormally Dry
- D1 Moderate Drought
- D2 Severe Drought
- D3 Extreme Drought
- D4 Exceptional Drought

The Drought Monitor focuses on broad-scale conditions. Local conditions may vary. For more information on the Drought Monitor, go to <https://droughtmonitor.unl.edu/About.aspx>

**Author:**  
David Simeral  
Western Regional Climate Center





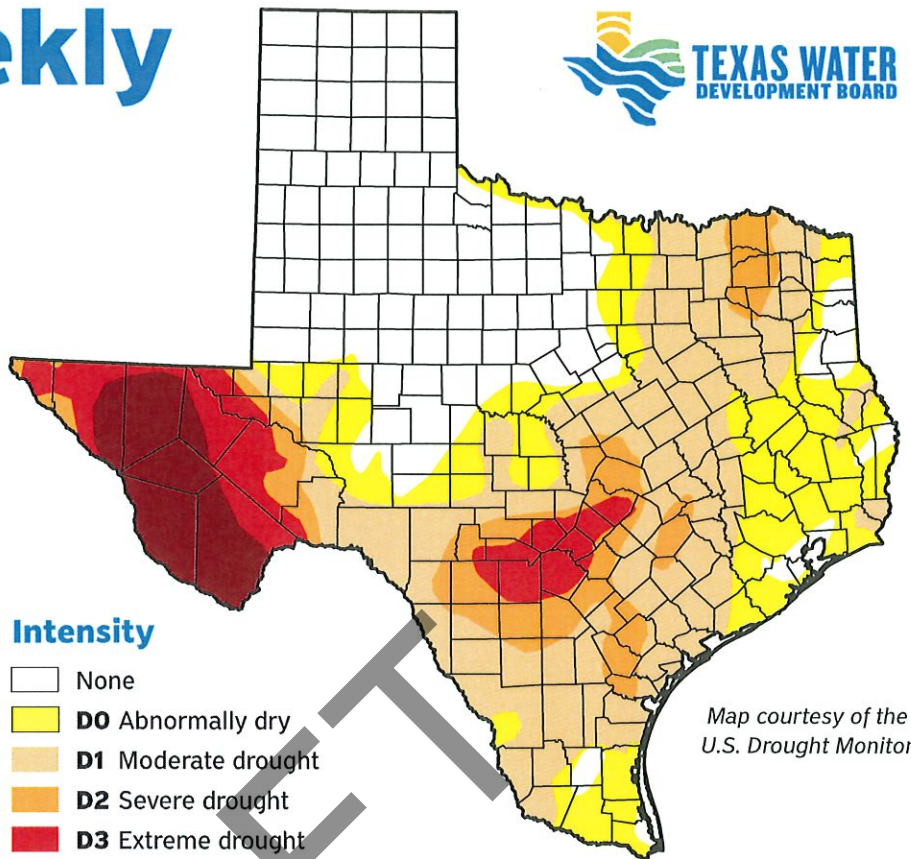
# Water Weekly

For the week of 12/02/24



## Water conditions

The latest drought map for conditions as of November 26 shows a small increase in drought, the first weekly increase in drought in the last four weeks. In the last week, degradations in Central and South Texas outpaced improvements in the Panhandle and North Texas.

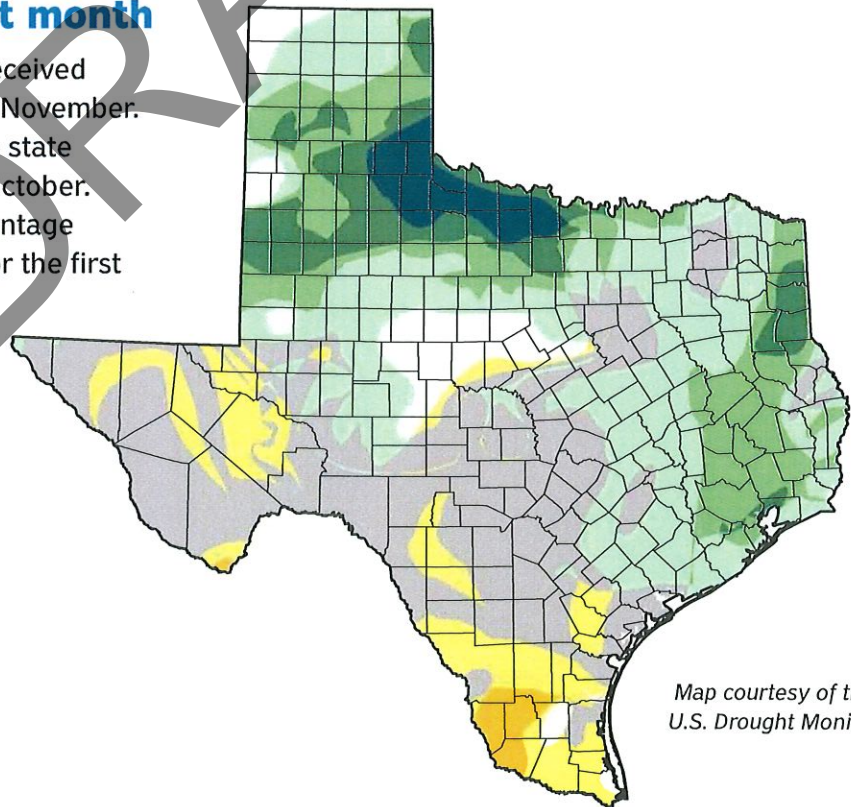


## Drought conditions

- 50% now
- 49% a week ago
- 48% three months ago
- 43% a year ago

## Drought change in the last month

Much of the northern half of the state received near- to above-average precipitation in November. Drought conditions in those parts of the state have improved dramatically since late October. Statewide, drought contracted 24 percentage points. The Panhandle is drought free for the first time since August 2021.



By Dr. Mark Wentzel, Hydrologist, Office of Water Science and Conservation

Les Davis, Government Relations | Les.Davis@twdb.texas.gov | 512-936-0829  
Media Relations | MediaRelations@twdb.texas.gov | 512-463-5129

[www.twdb.texas.gov](http://www.twdb.texas.gov)



11/1/2024	9:04	Barry Miller	830-857-3610	RBCFU CD#	
11/4/2024	8:04	Merri Jackson	870-204-0638	Sulfur, water brown,	
	9:00	Barry Miller	in office	Brought RBCFU CD	
	2:36	Celerstruial Hahun	830-832-3601	her mothers well sulfur, sand, brown water	
	3:30	Paul	512-565-1260	water & wq S of harwood, explained map	
	3:47	Merri Jackson	870-204-0638	water well is producing sand	
11/5/2024	3:31	Richard Rain	713-823-2677	calling to discuss frank agee coming by his property	
11/6/2024	2:30	Michelle Collie	361-772-2257	has brackish water coming from the toilet, 2539 CR 402 Flatonia TX, did not see well on the property, she stated it was an old well, gave her Link's number, I told her to call tomorrow when Laura is in	
	3:23	Steven Siebert	210-233-3699	calling to ask about export fees	
	4:00	Frank Agee	in office	discuss possible bad well done by Friedel for Merri Jackson at 797 Johnsons Farms Rd. Has a bunch of sand that is staining and clogging sinks, toilets, etc	
11/7/2024	8:03	Kurt Fish	830-857-4677	calling Laura to discuss	
	8:22	Unknown	830-208-2272	health insurance	
	10:38	Carol	830-379-3019	calling to to put in intent to drill for Raumaker, Kevin	Deharde Water Well Service
	1:19	Bruce Tieken	830-857-3801	calling regarding his check for Octobers meeting	
11/8/2024	9:38	Bruce Tieken	830-857-3801	calling regarding check, still have not received it	
	9:48	Mike St. John	830-305-8909	calling regarding check, still have not received it	
	10:04	Josh Hazelett	512-376-1808	calling for intent to drill new	
	12:53	Ethan	361-482-0465	laura's authenticator not working	synergisdic, llc
	12:59	Ethan	361-482-0465	laura's authenticator not working	synergisdic, llc
11/12/2024	9:42	Ashley Werner	361-293-4562		WB Southern Drilling
	9:51	Levi Aguirre	361-407-3293		WB Southern Drilling
	11:20		361-482-0465		Synergisdic
	11:50		361-482-0465		Synergisdic
	1:00	Betty Martin	830-203-0533	Management Plan draft copy?	
	3:26	Crandall, TX	945-222-9505	spam	
	3:57	Bobby Bazab	512-472-7437	Annual membership	TGA
11/13/2024	10:18	Ashley Werner	361-293-4562	New Drill	WB Southern Drilling
	10:33	Frank Agee	830-203-1750	WL measurements	
	11:31	Ashley Werner	361-293-4562	New Drill Henry Schmidt FM466	WB Southern Drilling
11/14/2024	9:29	Carrizo Springs	830-208-2168	spam	
	10:30	Barry & Judy	in office	Winterfest form	
	11:14	Jarrell, Tx	737-773-2926	spam	
	3:18	Brian	361-293-3168	new drill Thomas Bowman Southern Livestock	2462 FM 2091
11/15/2024	10:37	Alden Gornall	210-202-7880	Pest control	Hi Tech Pest Control
	11:30	Alden Gornall	in office	Pest control	Hi Tech Pest Control
	1:40	Charles Royall	512-844-4960	new drill Raymond Roberty	Royall Windmill
	2:48	Amazon Business	213-737-8771	spam	
	3:06	Amazon Business	213-737-8771	spam	
11/18/2024	9:14	Charles Royall	512-844-4960	will start today, casing on Wednesday 11/20/24	
11/19/2024	12:05	Dustin	in office	fix phone and internet	GVTC
11/20/2024	10:08	Kesha Pilot	214-797-5059	completion of well	
	2:29	Mark Motal	512-799-3705	new drill Gary Davidson 4026 HWY 97W	
	3:57	Michelle Collie	361-772-2257	water quality results?	mailed
11/21/2024	12:47	Mike St. John	830-305-8909	times available to meet	
11/25/2004	9:38	Michelle Colle	361-772-2257	correction in name spelling	
	3:00	Barry & Mike	in office	DFC GAM Simulation meeting with Neil DBS	
11/26/2024	10:04	Link Benson	830-203-1722	update on status of J Bustos well & P&A wells	
	3:42	Marcos Motal	512-799-3705	casing today	
11/27/2024	10:41	Carol	830-379-3019	Lorena Reyna 7186 FM 466, Gonzales, Tx 78629 Monday	Deharde Water well
12/2/2024	3:07	Paul Zepeda	830-788-7331	City of Waelder, Workshop questions	
12/3/2024	9:00	Frank Agee	in office	WQ samples	
	12:37	Paul Zepeda	830-788-7331	Workshop attendees	
12/4/2024	10:12	Barry Miller	830-857-3610	City of Gonzales well down	
	10:40	Frank Agee	in office	WL fieldsheet	
12/5/2024	8:00	Tania Johnson	830-203-9084	Questions about I9 form	
	10:18	Jackie Stova	210-233-2849	hydrogeologist? Hazard plan for SAWS	SAWS
	2:15	Marcos Motal	512-799-3705	new drill Gene Hendricks	
	3:00	Tania Johnson	in office	new hire papwork	
12/6/2024	9:04	Sarah Birkner	830-203-0461	Demmit Co & Uvalde Co GCD	
	9:35	Barry Miller	in office		

NOTICE OF OPEN MEETING OF THE SOUTH CENTRAL TEXAS REGIONAL WATER PLANNING GROUP

TAKE NOTICE that a meeting of the South-Central Texas Regional Water Planning Group (SCTRWPG) as established by the Texas Water Development Board will be held on Thursday, November 7, 2024 at 9:30 AM both in person and virtually. The in-person meeting will be held at the San Antonio Water System's Customer Service Building, Room CR-145, 2800 US Hwy 281 North, San Antonio, TX 78212. You can attend virtually on WebEx at <https://saws.webex.com/saws/j.php?MTID=mba4e1663b439b9675a5cb0423b6f0832>. The planning group members will consider and may take action regarding:

1. (9:30 AM) Roll-Call
2. Public Comment (Limited to 3 minutes)
3. Approval of the Minutes from the Previous Meeting of the South-Central Texas Regional Water Planning Group (SCTRWPG)
4. Discussion and Appropriate Action Regarding Filling Existing Vacancies and Vacancies to Result from Future Term Expirations or Resignations
5. Status Reports and Communications by TWDB
6. Status Reports and Communications Related to Regional Water Planning including reports by the Chair, Regional Liaisons, Groundwater Management Area Representatives, and Members of the Planning Group
7. Consideration and Appropriate Action Regarding Presentation by Technical Consultant Regarding Schedule and Progress Update
8. Consideration and Appropriate Action to Designate Water Management Strategies (WMS) as Recommended, Alternative, or Considered
9. Discussion and Appropriate Action Regarding the Establishment of Additional Subcommittees
10. Schedule and Potential Agenda Items for the Next Meeting of the SCTRWPg o Region L 2025 Schedule:
  - Q1 meeting: January 23rd
  - Q2 meeting: February 20th
  - Q3 meeting: August 28th
  - Q4 meeting: October 2nd
11. Public Comment (Limited to 3 minutes)
12. Adjourn

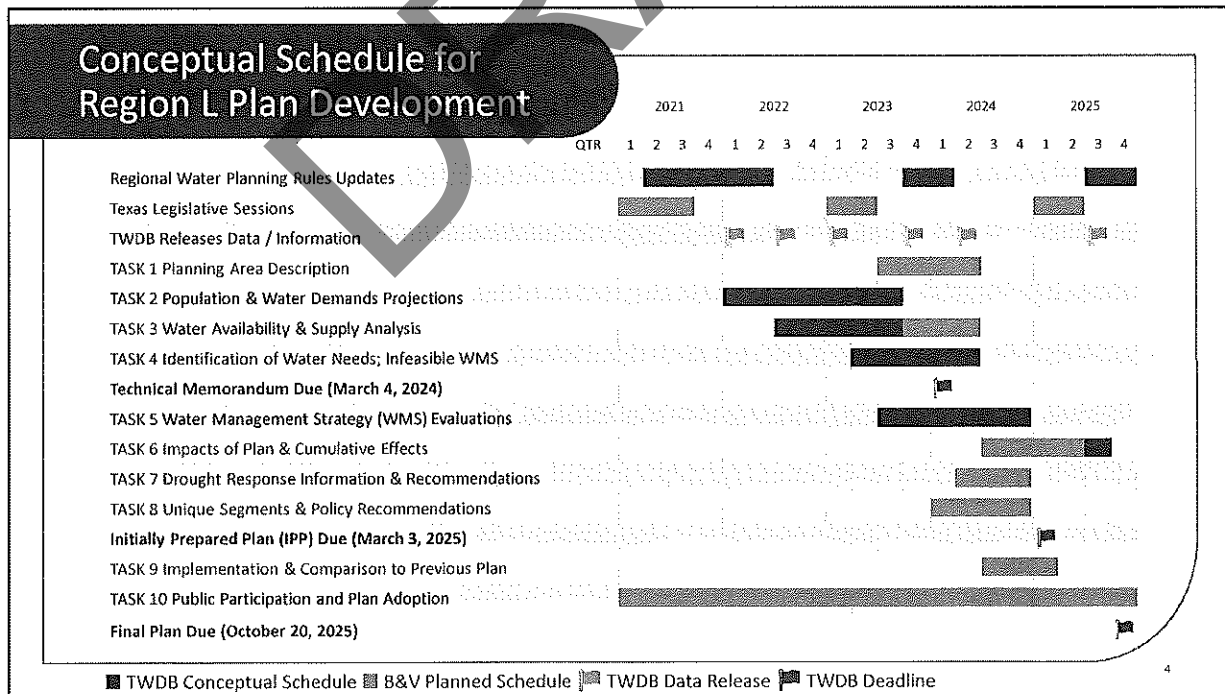
Comments and submissions may be submitted through email to [ccastillo@sariverauthority.org](mailto:ccastillo@sariverauthority.org) and include "Region L South Central Texas Water Planning Group Meeting Public Comment" in the subject line of the email. Any written documentation can be sent to Tim Andruss, Chair, South Central Texas Regional Water Planning Group, c/o San Antonio River Authority, Attn: Caye Castillo, 100 E. Guenther Street, San Antonio, TX 78204. Please direct any questions to Caye Castillo at (210) 302-4258, [ccastillo@sariverauthority.org](mailto:ccastillo@sariverauthority.org).

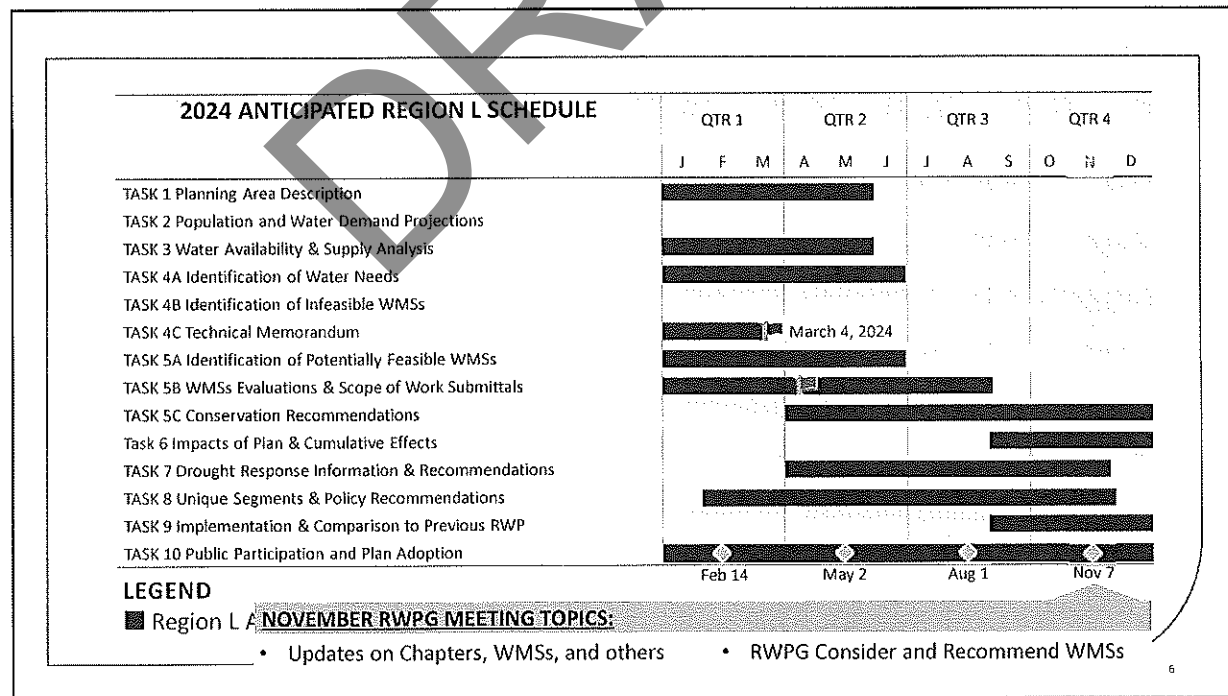
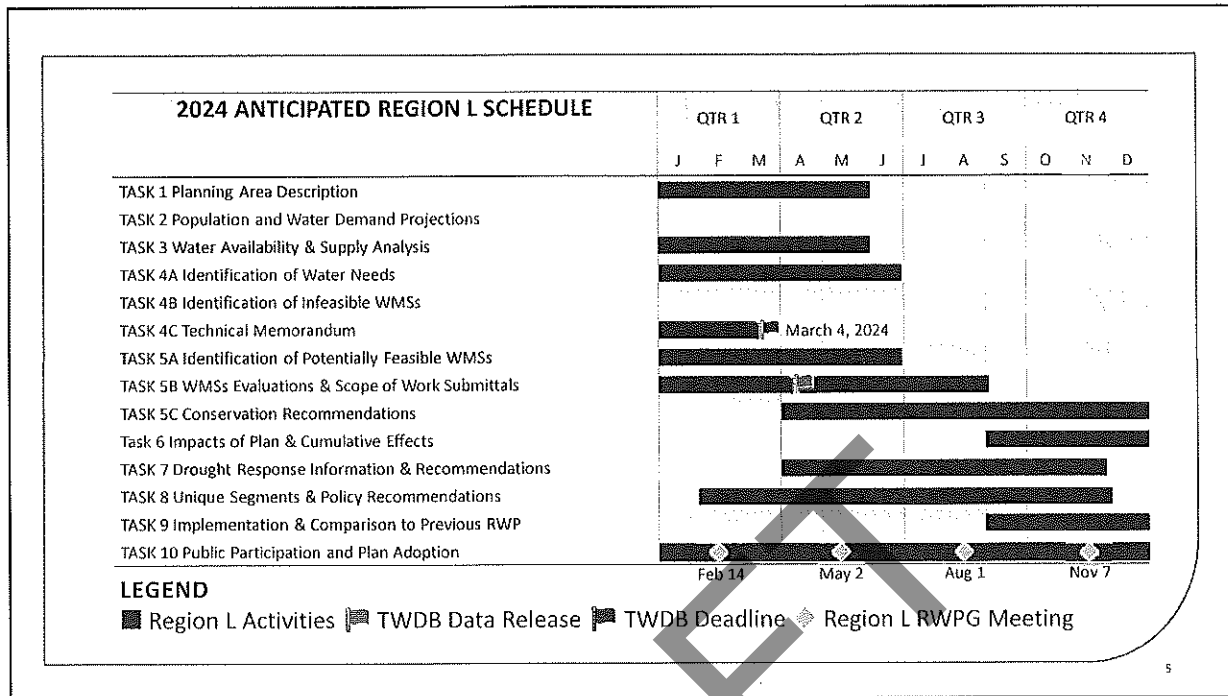


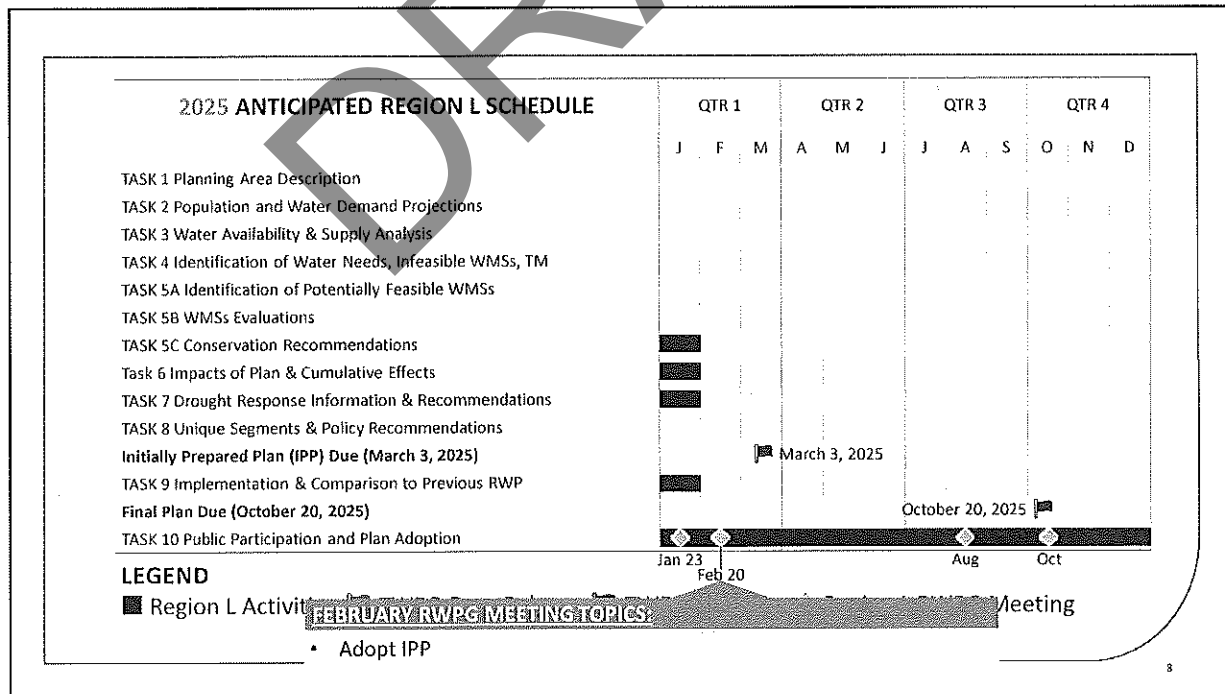
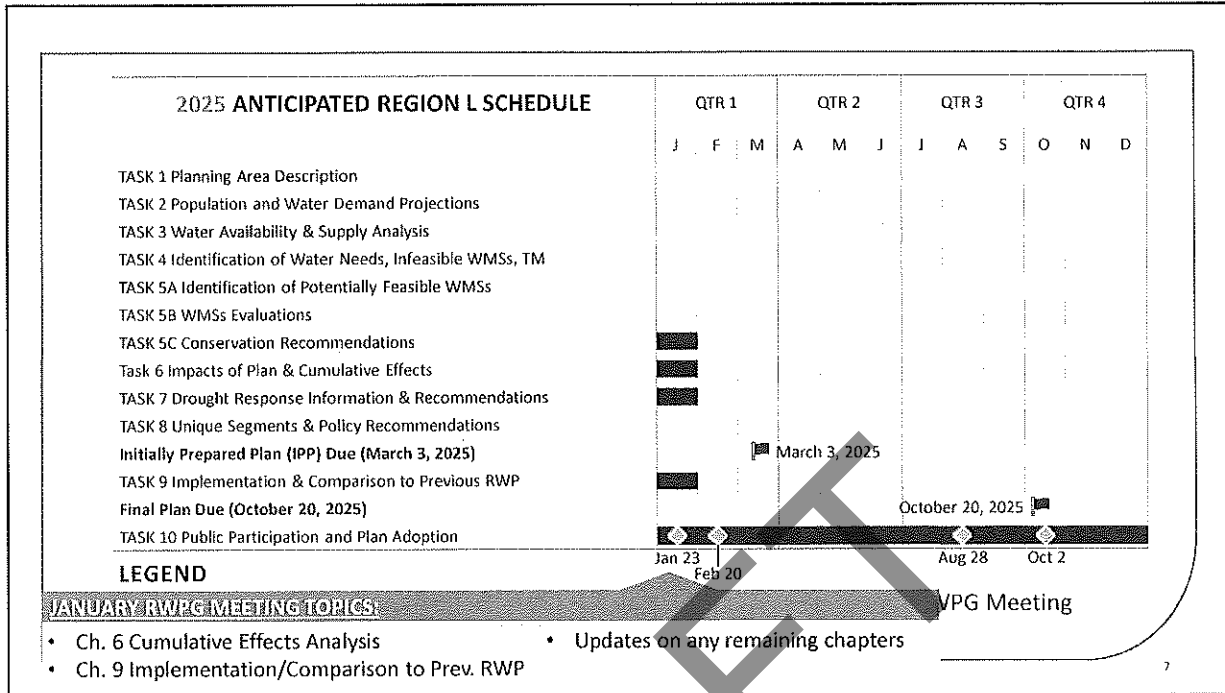
TOPIC            **A**

Schedule Progress

3







TOPIC **B**

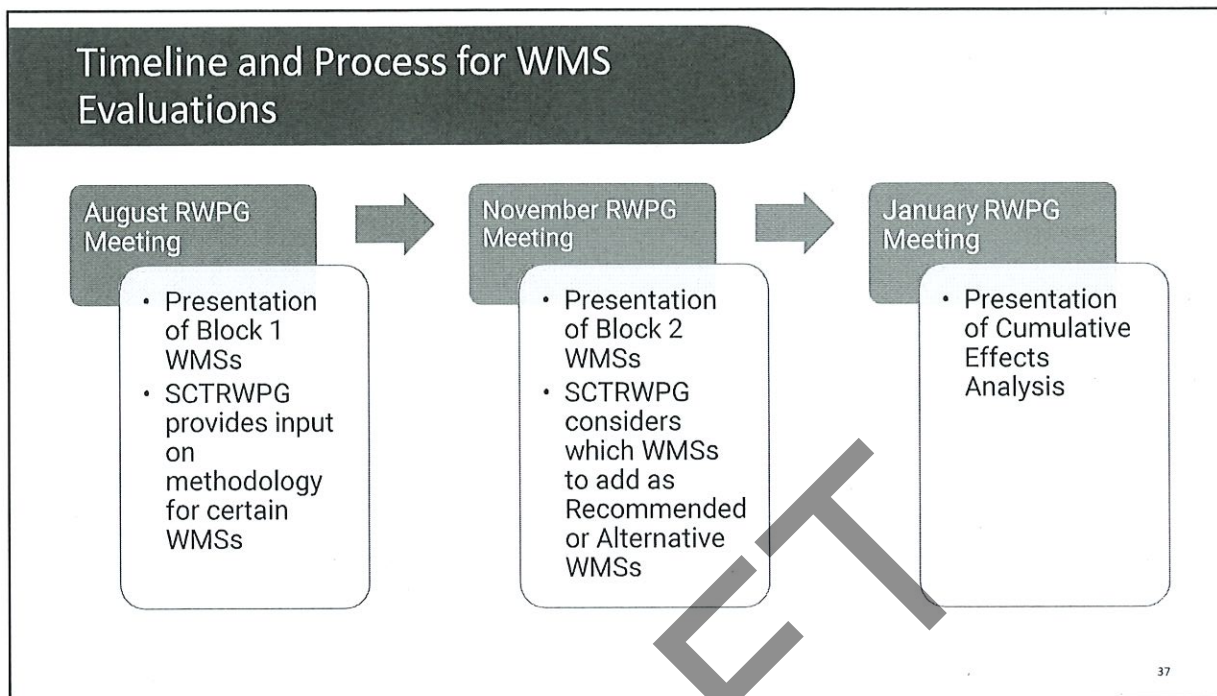
Update on Completed Efforts

9

## Update on Completed Efforts

- Completed development of draft Minor Amendment to the 2021 Regional Water Plan to update the Guadalupe-Blanco River Authority (GBRA) Lower Basin Storage Project
  - Submitted Draft Minor Amendment with a Request for Minor Amendment Determination to TWDB on March 11th
  - TWDB determined amendment to be Minor on April 17th
  - Minor Amendment submitted to TWDB on May 17th
  - TWDB Board approved Minor Amendment at August 15th Board Meeting
- Completed Drafting Chapter 8: Recommendations Regarding Unique Stream Segments and/or Reservoir Sites and Legislative & Regional Policy Issues (Task 8)
  - Workgroup held 5 meetings in 2024 and drafted an updated Chapter 8
  - Additional information and Workgroup recommendation will be presented in subsequent slides

10



### Presentation of WMSs in Two Blocks

<ol style="list-style-type: none"> <li>1. <u>Advanced Water Conservation</u></li> <li>2. <u>Non-municipal Water Conservation</u></li> <li>3. <u>Drought Management</u></li> <li>4. Edwards Transfers</li> <li>5. Fresh Groundwater Development</li> <li>6. Brackish Groundwater Development</li> <li>7. Groundwater Conversions</li> <li>8. Facilities Expansion</li> <li>9. Recycled Water</li> <li>10. Brush Management</li> <li>11. <u>Rainwater Harvesting</u></li> <li>12. <u>Surface Water Rights</u></li> </ol>	<ol style="list-style-type: none"> <li>13. <u>Balancing Storage</u></li> <li>14. <u>ARWA Expanded Carrizo-Wilcox Project (Phase 2)</u></li> <li>15. <u>ARWA DPR Project (Phase 3)</u></li> <li>16. <u>CRWA Expanded Brackish Carrizo-Wilcox Project</u></li> <li>17. CRWA Siesta Project</li> <li>18. <u>CRWA Wells Ranch 3 (Phase 2) Project</u></li> <li>19. <u>CVLGC Carrizo Project</u></li> <li>20. GBRA Lower Basin New Appropriation</li> <li>21. <u>GBRA WaterSECURE</u></li> <li>22. Medina County Regional ASR Project</li> </ol>	<ol style="list-style-type: none"> <li>23. <u>NBU ASR Project</u></li> <li>24. <u>NBU Trinity Well Field Expansion</u></li> <li>25. <u>SAWS Expanded Local Carrizo Project</u></li> <li>26. <u>SAWS Expanded Brackish Groundwater Project</u></li> <li>27. <u>SAWS Regional Wilcox Project</u></li> <li>28. <u>SSLGC Expanded Brackish Wilcox Project</u></li> <li>29. <u>SSLGC Expanded Carrizo Project</u></li> <li>30. Victoria ASR Project</li> <li>31. Victoria Groundwater-Surface Water Exchange</li> <li>32. Weather Modification</li> </ol>
--	---	--

**Legend**


Block 1: August RWPG Meeting Presentation

Block 2: November RWPG Meeting Presentation

38

## Project Cost Estimate Summary

### 5. Fresh Groundwater Development

 New in 2026 Plan

No.	Sponsor	Project Costs	Annual Costs*	First Decade Firm Yield (acft/yr)	Unit Costs* (\$/acft/yr)
1	Atascosa Rural WSC	\$9,484,000	\$1,315,000	1,200	\$1,096
2	Clear Water Estates Water System	\$6,653,000	\$1,120,000	918	\$1,220
3	Crystal Clear SUD (Comal County)	\$18,231,000	\$1,441,000	1,988	\$725
4	Crystal Clear SUD (Guadalupe County)	\$27,384,000	\$2,482,000	443	\$5,603
5	Garden Ridge	\$11,505,000	\$1,731,000	1,163	\$1,488
6	KT Water Development	\$11,362,000	\$1,720,000	486	\$3,539
7	Martindale WSC	\$1,514,000	\$128,000	240	\$533
8	Mining, Uvalde	\$1,731,000	\$137,000	1,400	\$98
9	Springs Hill WSC (Mesa Trail)	\$1,364,000	\$105,000	324	\$324
10	Springs Hill WSC (Wilson County)	\$6,870,000	\$1,116,000	94	\$11,872
11	Wingert Water Systems	\$1,252,000	\$208,000	35	\$5,943
<b>REGIONAL TOTALS</b>		<b>\$97,350,000</b>	<b>\$11,503,000</b>	<b>8,291</b>	<b>\$2,957</b>

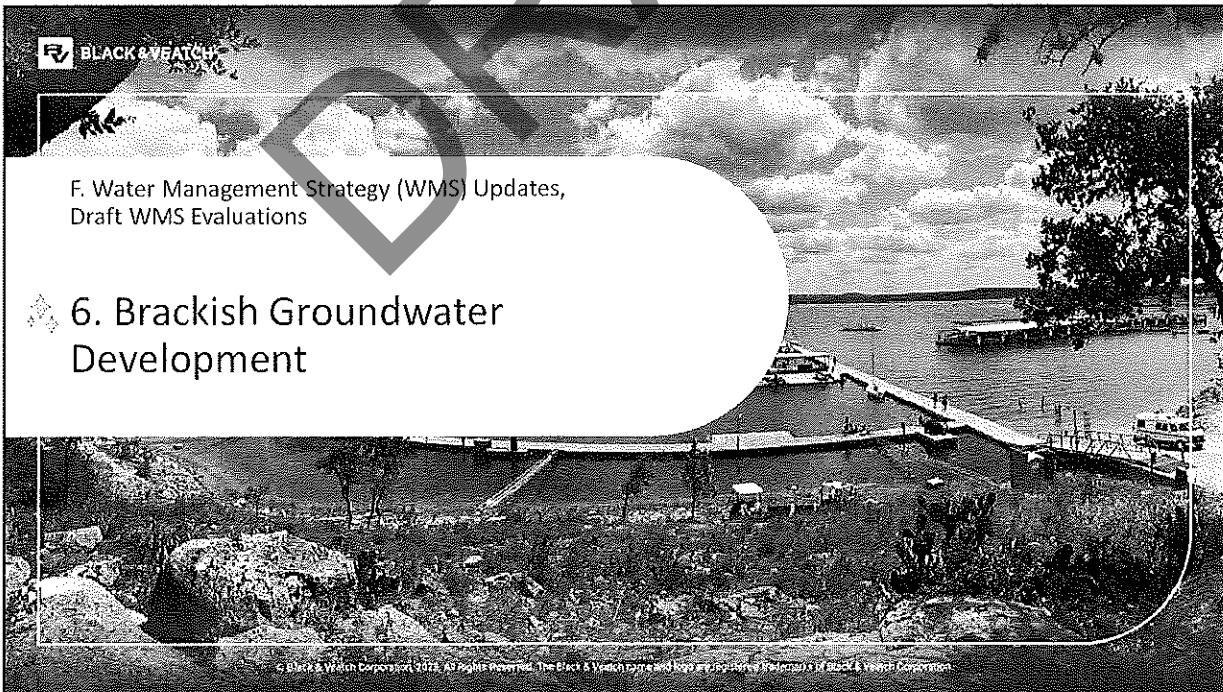
**Notes:**


\* Includes debt service amortization at 3.5% for 20 years, O&M, and power costs. Unit costs are based on the first decade firm yield, which is MAG-limited in some instances

- September 2023 dollars
- Developed using Uniform Costing Model (UCM) methodology from TWDB
- Includes capital costs, annual debt service, operation and maintenance, and environmental mitigation

Draft Black & Veatch

53



 BLACK & VEATCH

F. Water Management Strategy (WMS) Updates, Draft WMS Evaluations

## 6. Brackish Groundwater Development

© Black & Veatch Corporation 2024. All rights reserved. The Black & Veatch name and logo are registered trademarks of Black & Veatch Corporation.



## 6. Brackish Groundwater Development

New in 2026 Plan

### Project Description

Brackish groundwater projects for WUGs who requested inclusion of a brackish groundwater project. Includes projects with source water having concentrations of total dissolved solids (TDS) ≥ 1,000 mg/L.

- **Project Sponsor(s):** Varies, see table to the right
- **Source:** Carrizo-Wilcox Aquifer, Trinity Aquifer, Edwards-BFZ Aquifer
- **Yield:** Varies
- **Implementation Decade:** Varies
- **Components:**
  - Varies, examples include:
    - o Well field, pump, and piping
    - o Storage tank
    - o Brackish desalination water treatment plant
    - o Injection wells

No.	Project Name	Sponsor(s)
1	Caldwell Brackish Partnership Project	Caldwell County-Other, County Line SUD, Maxwell SUD
2	Gonzales & Guadalupe Brackish Partnership Project	Caldwell County-Other, County Line SUD, Maxwell SUD
3	County Line SUD – Trinity Project	County Line SUD
4	County Line SUD - Brackish Edwards Project	County Line SUD
5	Maxwell WSC – Trinity Project	Maxwell WSC
6	S S WSC - Brackish Carrizo-Wilcox Project	S S WSC

Draft

53

## Strategy Yield by WUG

### 6. Brackish Groundwater Development\*

New in 2026 Plan

\*Some strategies have firm yields that are MAG-limited, meaning they are lower than the requested amount (red text)


No.	Project	Aquifer	Source County	Yield Type	Yield (acft/yr)					
					2030	2040	2050	2060	2070	2080
1	Caldwell Brackish Partnership Project	Carrizo-Wilcox	Caldwell	Firm	0	1,176	4,137	5,103	6,303	6,291
				Requested	0	10,305	10,305	10,305	10,305	10,305
2	Gonzales & Guadalupe Brackish Partnership Project	Carrizo-Wilcox	Gonzales & Guadalupe	Firm	0	6,894	9,525	9,384	9,594	7,998
				Requested	0	13,329	13,329	13,329	13,329	13,329
3	County Line SUD – Trinity Project	Trinity	Hays	Firm	0	0	30	34	34	34
				Requested	0	0	500	740	740	740
4	County Line SUD - Brackish Edwards Project	Edwards-BFZ (Saline)	Hays	Firm	0	0	500	1,000	1,366	1,366
				Requested	0	0	500	1,000	1,500	1,500
5	Maxwell WSC – Trinity Project	Trinity	Hays	Firm	0	41	14	11	11	11
				Requested	0	230	230	230	230	230
6	S S WSC - Brackish Carrizo-Wilcox Project	Carrizo-Wilcox	Wilson	Firm	0	0	0	722	937	935
				Requested	0	0	0	1,120	1,120	1,120
<b>REGIONAL TOTAL</b>				Firm	0	8,111	14,206	16,254	18,245	16,635
				Requested	0	23,864	24,864	26,724	27,224	27,224

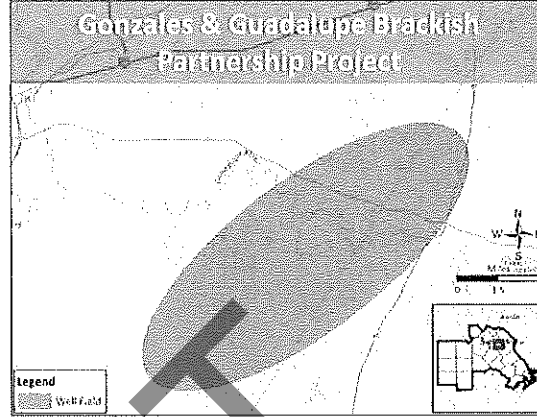
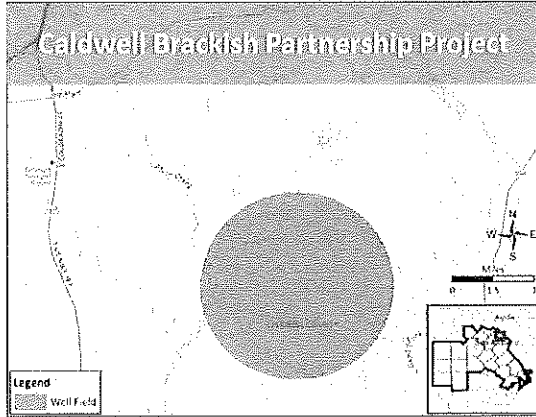
Draft

Page 5 of 56

56

## 6. Brackish Groundwater Development

 New in 2026 Plan



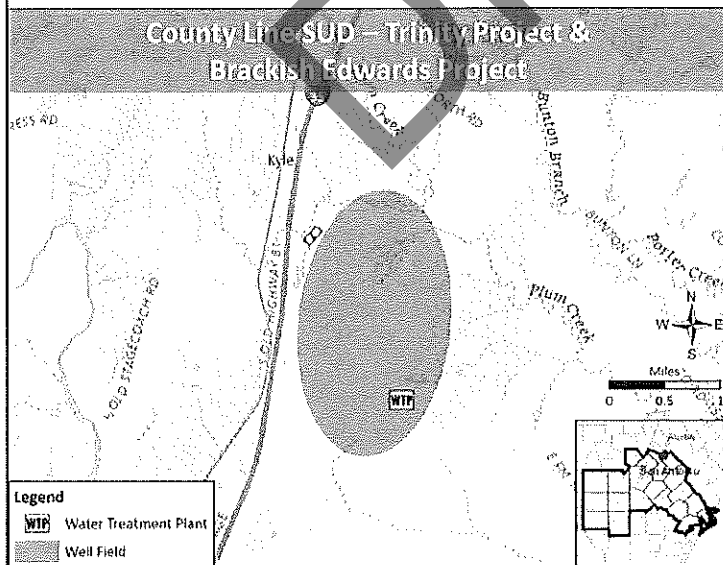
**Sponsors:** Caldwell County-Other, County Line SUD, Maxwell SUD

**Components:** Well field, pump, and piping, storage tank, brackish desalination water treatment plant, injection wells, 30-inch diameter transmission pipeline

Draft

57

## 6. Brackish Groundwater Development



### County Line SUD – Trinity Project & Brackish Edwards Project\*

**Sponsor:** County Line SUD

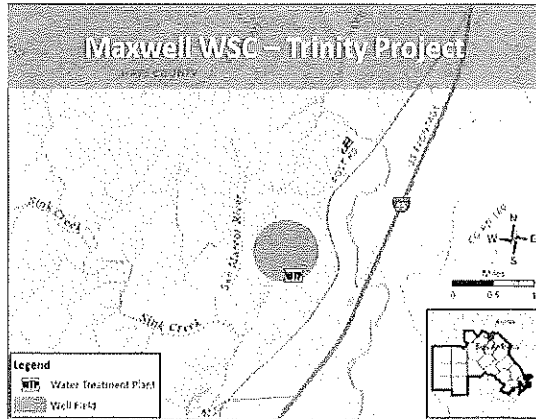
**Components:** Well field, brackish desalination water treatment plant, injection wells

\*Both WMSs utilize the same facilities and is within the same area. However, cost of treatment is split between both projects.

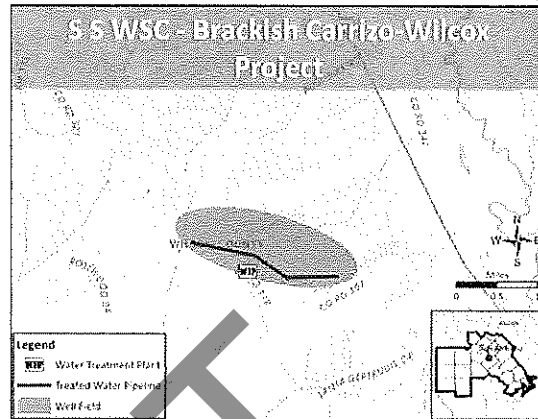
Draft

58

## 6. Brackish Groundwater Development



**Sponsor:** Maxwell SUD  
**Components:** Well, storage tank, brackish desalination water treatment plant, injection well, 16-inch diameter transmission pipeline



**Sponsor:** S S WSC  
**Components:** Well field and 12-inch diameter piping, storage tank, brackish desalination water treatment plant, injection well

Draft

59

## Environmental & Cultural Considerations

### 6. Brackish Groundwater Development

#### Vegetation, Land Use, & Agricultural Resources 1

- Permanent conversion of woody vegetation to pipeline easement and well field
- Opportunity to plant native herbaceous species which are beneficial to native wildlife

#### Aquatic Resources 2

- Pipeline crosses multiple stream segments and floodplains, including an impaired stream segment
- Project will require on-site delineation of streams; additional studies recommended

#### Threatened, Endangered, & Species of Concern 2

- New well development may affect suitable habitat for federally proposed endangered tricolored bat, freshwater mussels, monarch butterfly, and state listed threatened species
- Site-specific assessments for federal and state-listed species will be required

#### Cultural Considerations 2

- The likelihood of encountering unidentified archaeological resources varies by landforms
- For new project development, structured cultural resources survey of the final design plan is recommended

#### ASSESSMENT RATING LEGEND


- 0 N/A
- 1 Minimal concerns; precautions recommended
- 2 Additional studies recommended

Draft

60

## Project Cost Estimate Summary

### 6. Brackish Groundwater Development

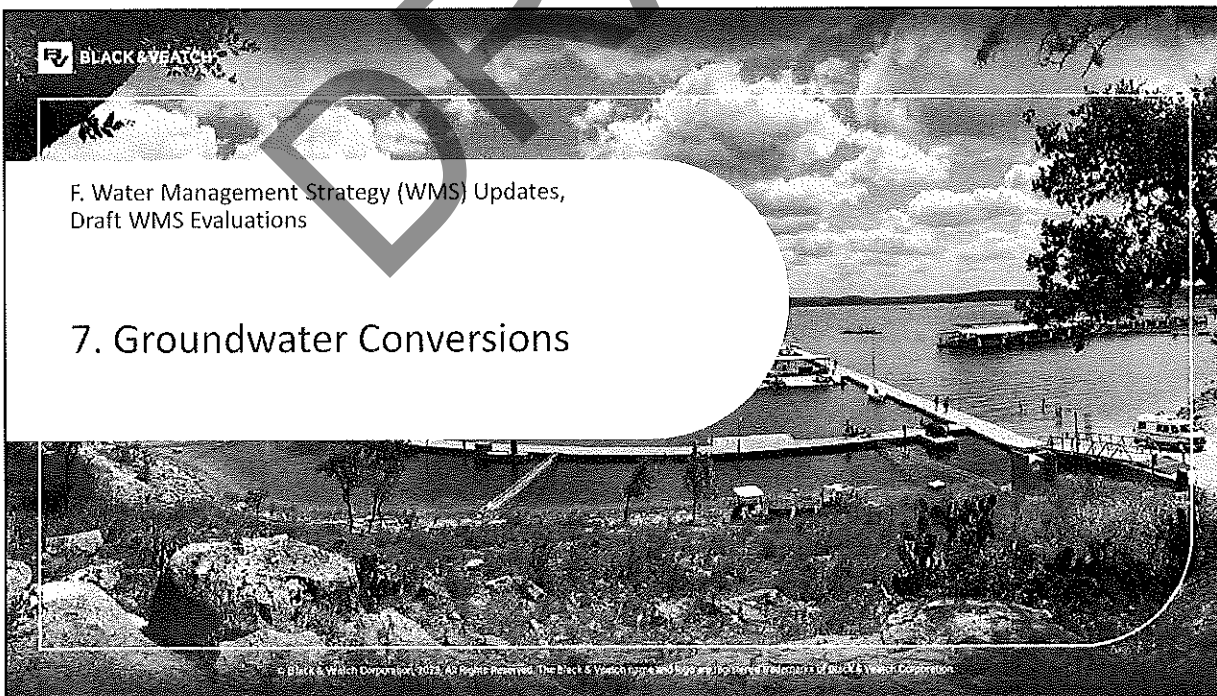
 New in 2026 Plan


No.	Project	Project Costs	Annual Costs*	First Decade Firm Yield (acft/yr)	Unit Costs* (\$/acft/yr)
1	Caldwell Brackish Partnership Project	\$292,793,000	\$40,970,000	1,176	\$34,838
2	Gonzales & Guadalupe Brackish Partnership Project	\$421,443,000	\$56,005,000	6,894	\$8,124
3	County Line SUD - Trinity Project	\$56,315,000	\$9,979,000	30	\$332,633
4	County Line SUD - Brackish Edwards Project	\$20,907,000	\$7,492,000	500	\$14,984
5	Maxwell WSC - Trinity Project	\$18,050,000	\$2,674,000	41	\$65,220
6	S S WSC - Brackish Carrizo-Wilcox Project	\$52,902,000	\$ 8,815,000	722	\$12,209
<b>REGION I TOTALS</b>		<b>\$862,410,000</b>	<b>\$125,869,000</b>	<b>9,363</b>	<b>\$77,992</b>

Notes:  
\* Includes debt service amortization at 3.5% for 20 years, O&M, and power costs. Unit costs are based on the first decade firm yield, which is MAG-limited in some instances

- September 2023 dollars
- Developed using Uniform Costing Model (UCM) methodology from TWDB
- Includes capital costs, annual debt service, operation and maintenance, and environmental mitigation

Draft Pack 4 Brackish 61



 BLACK & VEATCH

F. Water Management Strategy (WMS) Updates, Draft WMS Evaluations

## 7. Groundwater Conversions

© Black & Veatch Corporation 2024. All rights reserved. The Black & Veatch logo and name are registered trademarks of Black & Veatch Corporation.

## Project Cost Estimate Summary

### 17. CRWA Siesta Project

WMS Cost Summary	
Cost of Facilities	\$145,560,000
Total Project Cost	\$202,995,000
Project Yield (acft/yr)	5,042
Total Annual Cost*	\$20,259,000
Annual Unit Cost (\$/acft)*	\$4,018
Annual Unit Cost, After Debt Service (\$/acft)	\$1,190

\* Includes debt service amortization at 3.5% for 20 years, O&M, and power costs. Based on a peaking factor of 1.5.

- September 2023 dollars
- Developed using Uniform Costing Model (UCM) from TWDB
- Includes capital costs, annual debt service, operation and maintenance, power, land acquisition, purchase of water, and environmental mitigation

Draft

Black & Veatch

95

**BLACK & VEATCH**

F. Water Management Strategy (WMS) Updates, Draft WMS Evaluations

## 18. CRWA Wells Ranch 3 (Phase 2) Project

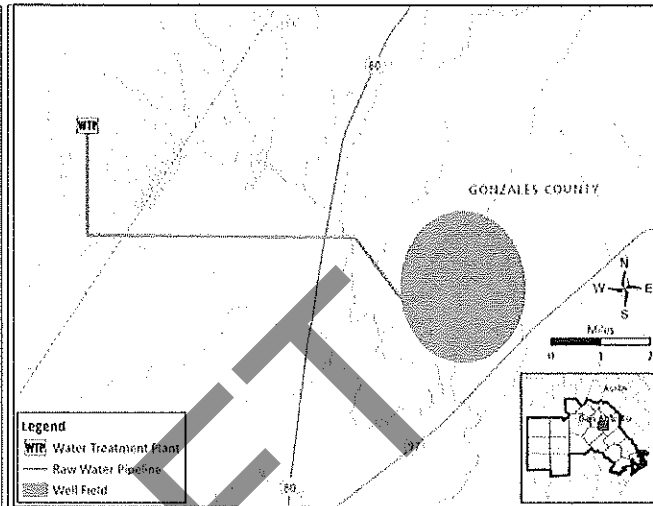
© Black & Veatch Corporation, 2023. All rights reserved. The Black & Veatch logo and name are registered trademarks of Black & Veatch Corporation.

## 18. CRWA Wells Ranch 3 (Phase 2) Project

### Project Description

Expansion of existing Wells Ranch Project. Includes a new well field in the Carrizo-Wilcox Aquifer in Gonzales County.

- **Project Sponsor:** CRWA
- **Source:** Groundwater from Carrizo-Wilcox Aquifer in Gonzales County
- **Yield:** MAG-limited
  - Firm: 6,941 – 8,395 acft/yr
  - Requested: 14,500 acft/yr
- **Implementation Decade:** 2030
- **Components:**
  - Well field (6 wells, pumps, pipelines)
  - Pump stations
  - Transmission pipeline (10 miles)
  - Storage tanks
  - Water treatment plant expansion (13 MGD)



Draft

## Environmental & Cultural Considerations

### 18. CRWA Wells Ranch 3 (Phase 2) Project

#### Vegetation, Land Use, & Agricultural Resources 1

- Permanent conversion of native vegetation (mostly open fields) to pipeline easement and well field
- Opportunity to re-vegetate with native herbaceous species which are beneficial to native wildlife

#### Aquatic Resources 2

- Project area contains five named creeks and unnamed tributaries
- Project will require on-site delineation of streams; additional studies recommended

#### Threatened, Endangered, & Species of Concern 2

- Suitable habitat may occur for proposed federally endangered tricolored bat, monarch butterfly, whooping crane (during migration), and several state listed threatened species
- Site-specific assessments for tricolored bat and state-listed species will be required

#### Cultural Considerations 2

- Low likelihood of encountering significant unidentified archaeological resources
- Over 40 potential historic-age structures occur in the project area

#### ASSESSMENT RATING LEGEND

- 0 N/A
- 1 Minimal concerns; precautions recommended
- 2 Additional studies recommended

Black & Veatch 98

## Project Cost Estimate Summary

### 18. CRWA Wells Ranch 3 (Phase 2) Project

WMS Cost Summary	
Cost of Facilities	\$100,076,000
Total Project Cost	\$139,137,000
Project Yield (acft/yr)	14,500
Total Annual Cost*	\$13,643,000
Annual Unit Cost (\$/acft)*	\$941
Annual Unit Cost, After Debt Service (\$/acft)	\$268

- September 2023 dollars
- Developed using Uniform Costing Model (UCM) from TWDB
- Includes capital costs, annual debt service, operation and maintenance, power, land acquisition, and environmental mitigation

\* Includes debt service amortization at 3.5% for 20 years, O&M, and power costs. Based on a peaking factor of 1.0.

Draft

Black & Veatch

99

**BLACK & VEATCH**

F. Water Management Strategy (WMS) Updates, Draft WMS Evaluations

## 20. GBRA Lower Basin New Appropriation

© Black & Veatch Corporation 2024. All Rights Reserved. The Black & Veatch logo and stylized 'B' and 'V' are trademarks of Black & Veatch Corporation.



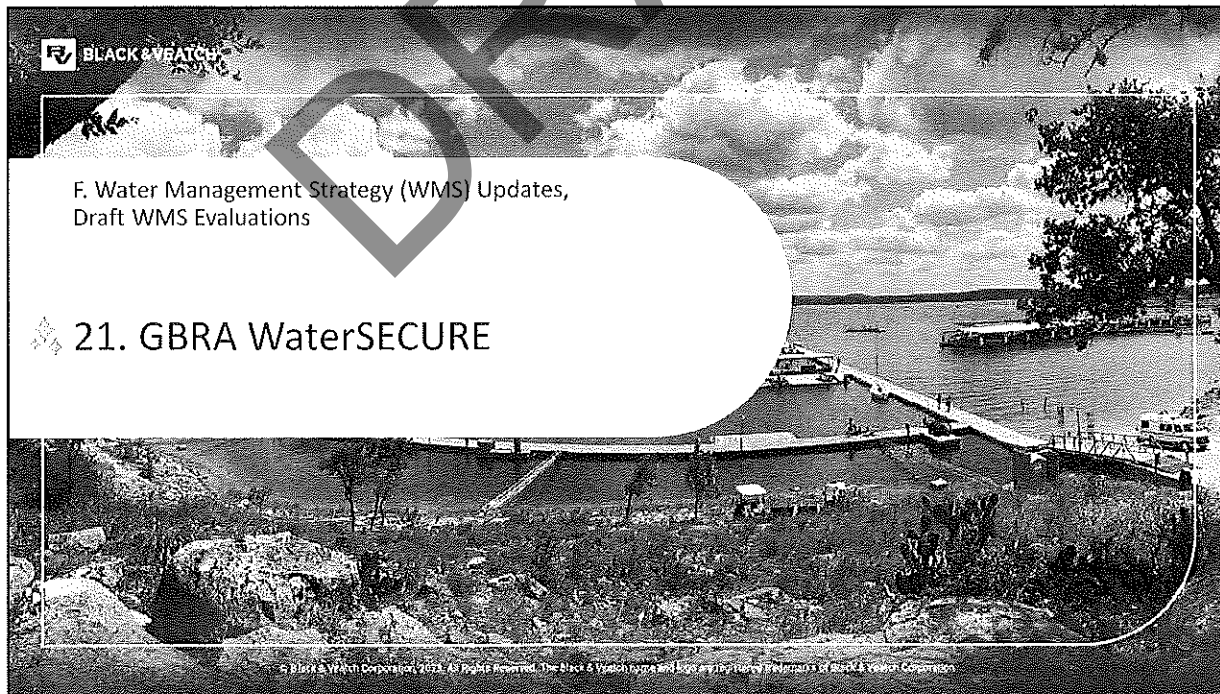
## Project Cost Estimate Summary

### 20. GBRA Lower Basin New Appropriation

WMS Cost Summary		
Cost of Facilities	\$163,412,000	<ul style="list-style-type: none"> <li>• September 2023 dollars</li> <li>• Developed using Uniform Costing Model (UCM) from TWDB</li> <li>• Includes capital costs, annual debt service, operation and maintenance, power, land acquisition, and environmental mitigation</li> </ul>
Total Project Cost	\$249,823,000	
Project Yield (acft/yr)	26,500	
Total Annual Cost*	\$19,461,000	
Annual Unit Cost (\$/acft)*	\$734	
Annual Unit Cost, After Debt Service (\$/acft)	\$140	
<small>* Includes debt service amortization at 3.5% for 20 years, O&amp;M, and power costs. Based on a peaking factor of 1.0.</small>		

Draft

Black & Veatch 103



F. Water Management Strategy (WMS) Updates,  
Draft WMS Evaluations

## 21. GBRA WaterSECURE



## 21. GBRA WaterSECURE

New in 2026 Plan

### Project Description (1 of 3)

Combination of two strategies from the 2021 RWP: GBRA Mid-Basin (Phase 2) Project and GBRA Lower Basin Storage Project. Includes surface water diversions, aquifer storage and recovery (ASR), and brackish groundwater sources. The project spans the lower and middle portions of the Guadalupe River Basin.

- Project Sponsor: GBRA
- Sources:
  - Lower basin diversion from Guadalupe River in Calhoun County;
  - Mid-basin diversion from Guadalupe River in Gonzales County;
  - Brackish groundwater from Carrizo-Wilcox Aquifer in Gonzales County;
- Storage:
  - 60,000 acft OCR in Calhoun County
  - 194,000 acft ASR well field in Gonzales County
- Yield: MAG-limited
  - Firm: 113,189 – 125,000 acft/yr
  - Requested: 125,000 acft/yr
- Implementation Decade: 2030
- Components: See subsequent slides for maps and more information.

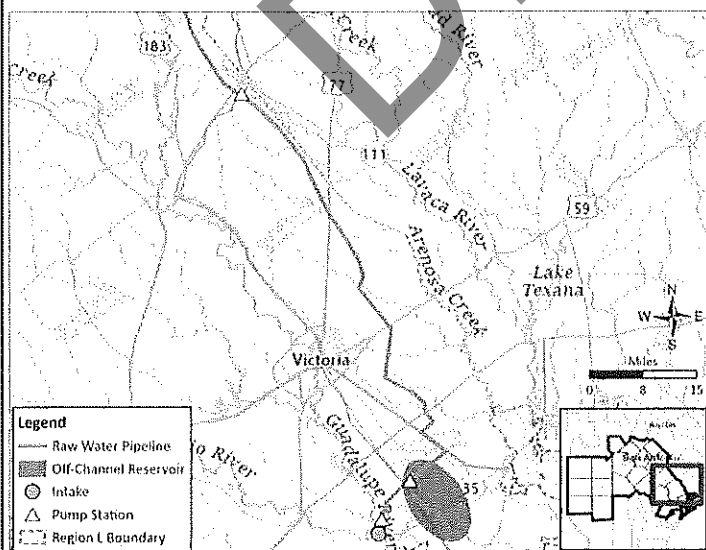
Draft

105

## 21. GBRA WaterSECURE

New in 2026 Plan

### Project Description, continued (2 of 3)



### LOWER BASIN

#### Components:

- Off-channel reservoir (60,000 acft; 2,562 acres)
- Intake and pump station
- Transmission pipelines (100 miles)
- Transmission pump stations

Draft

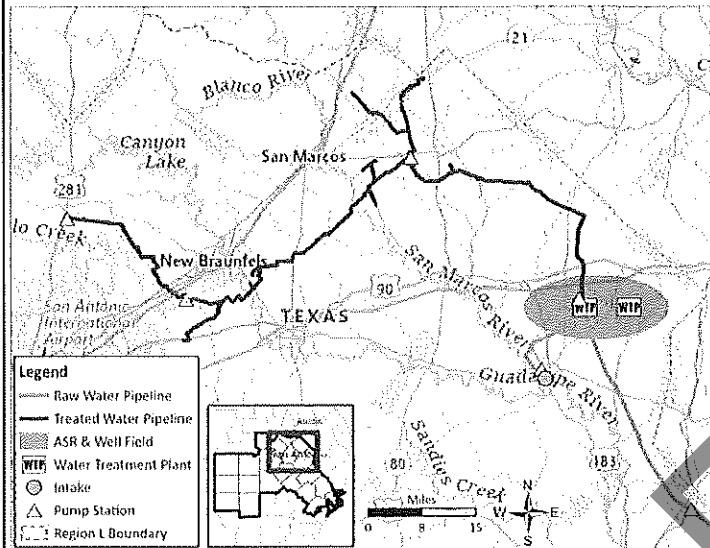
Abel & Walsh

106

## 21. GBRA WaterSECURE

New in 2026 Plan

Project Description, continued (3 of 3)



### MID-BASIN

#### Components:

- Intake and pump station
- Transmission pipelines (150 miles)
- Transmission pump stations
- ASR Well field in the Carrizo-Wilcox (24 ASR wells, pumps, pipelines)
- Brackish Well field in the Carrizo-Wilcox (12 withdrawal wells; 6 injection wells, pumps, pipelines)
- Two water treatment plants
  - 140 MGD conventional
  - 14 MGD brackish desalination

Draft

107

## Environmental & Cultural Considerations

### 21. GBRA WaterSECURE

#### Vegetation, Land Use, & Agricultural Resources 2

- Permanent conversion of terrestrial vegetation to reservoir use
- Opportunity to plant native species which are beneficial to native wildlife

#### Aquatic Resources 2

- Pipeline crosses one river and multiple stream segments, including three ecologically significant stream segments designated by TPWD
- Project will require on-site delineation of streams; additional studies recommended

#### Threatened, Endangered, & Species of Concern 2

- Suitable habitat may occur for federally endangered whooping crane, proposed federally endangered tricolored bat, federally endangered Attwater's greater prairie-chicken, and several state listed threatened species
- Site-specific assessments for federal and state-listed species will be required

#### Cultural Considerations 2

- The likelihood of encountering unidentified archaeological resources varies by landforms; the landforms crossed in this project range from 63% of the area having low likelihood to 14% of the area having high likelihood
- Structured cultural resources survey of the final design plan is recommended

#### ASSESSMENT RATING LEGEND

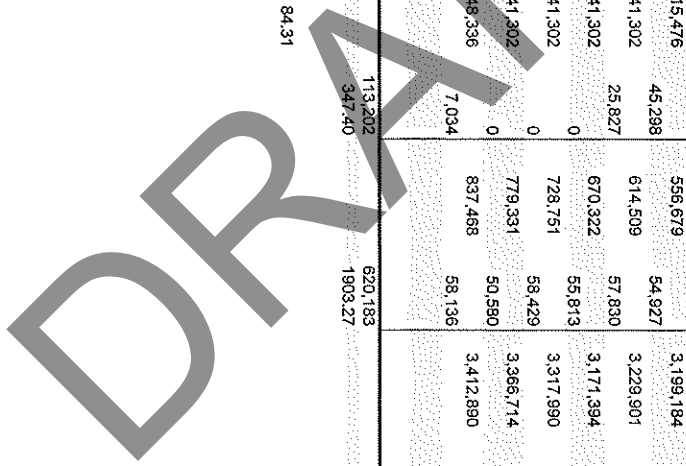
- 0 N/A
- 1 Minimal concerns; precautions recommended
- 2 Additional studies recommended

Draft

108

San Antonio Water System  
Meter Reading - Usage  
2024

Date	P036 Well WG-2 Meter Usage	P039 Well WG-5 Meter Usage	P040 Well WG-6 Meter Usage	P041 Well WG-7 Meter Usage	P042 Well WG-8 Meter Usage	P043 Well WG-9 Meter Usage	P044 Well WG-10 Meter Usage	P047 Well WG-14 Meter Usage	P048 Well WG-15 Meter Usage	B/W	Fees
Jan	2,987,811	3,080,151	4,328,423	528,455	4,235,138	276,716	3,045,050	4,645,916	3,525,513		
Feb	3,044,510	3,132,036	4,328,540	549,691	4,235,138	330,598	3,092,964	4,658,128	3,579,754	46,907	\$7,101.03
Mar	3,106,674	3,169,429	4,328,544	549,681	4,235,387	388,804	3,112,321	4,703,000	3,633,864	54,240	\$7,301.94
Apr	3,171,504	3,185,707	4,328,559	549,661	4,235,556	448,620	3,134,078	4,703,044	3,693,788	54,110	\$6,765.94
May	3,328,351	3,239,554	4,357,899	549,681	4,270,177	501,751	3,182,637	4,733,829	3,722,233	59,924	\$5,447.41
June	3,298,524	3,293,994	4,396,075	549,661	5,415,476	556,679	3,199,184	4,762,979	3,757,866	28,445	\$8,205.66
July	3,311,417	3,351,474	4,437,406	549,873	4,341,302	614,509	3,229,901	4,810,229	3,815,441	35,633	\$8,498.14
Aug	33,211,417	3,408,538	4,471,585	549,883	4,341,302	670,322	3,171,394	4,882,883	3,853,788	57,575	\$8,357.15
Sept	3,329,891	3,406,538	4,513,384	594,699	4,341,302	728,751	3,317,990	4,917,662	3,853,788	38,346	\$6,752.70
Oct	3,329,881	3,412,904	4,549,592	682,835	4,341,302	779,331	3,366,714	4,974,952	3,865,931	0	\$6,398.72
Nov	3,342,948	3,429,375	4,444,591,372	684,702	4,348,336	837,468	3,412,890	5,029,980	3,884,187	12,144	\$6,514.24
Dec				31,867	7,034	58,136	46,176	55,028	18,256	10,404	\$6,935.23
<b>Total Gallons*</b>	<b>401,537</b>	<b>402,998</b>	<b>262,949</b>	<b>185,989</b>	<b>113,202</b>	<b>620,183</b>	<b>422,194</b>	<b>396,440</b>	<b>405,580</b>		<b>3,211,093</b>
<b>Total acft</b>	<b>1232.33</b>	<b>1236.76</b>	<b>806.96</b>	<b>570.78</b>	<b>347.40</b>	<b>1903.27</b>	<b>1295.67</b>	<b>1216.63</b>	<b>1244.68</b>		<b>9,854.48</b>
<b>Current Month Production in acft</b>		<b>883.27</b>									
<b>% of monthly allowable for current month</b>			<b>90.68</b>								
<b>Total acft for year</b>	<b>9854.48</b>		<b>% of prod. for year</b>		<b>84.31</b>						<b>Total Dollars</b>
											<b>\$78,278.15</b>



gallons in thousands



**Gonzales County Underground Water Conservation District  
Mitigation Fund Manager's Report**

On November 2<sup>nd</sup> I went to Leesville to meet Jermy Bustos to inspect well for possible mitigation.

On November 12<sup>th</sup> I went to Ottine to the Shelton location to review work to be completed.

On November 27<sup>th</sup> I went to Leesville to meet Wagener's Well Service at the Bustos well location to review work to be completed.

DRAFT

**Gonzales County Underground Water Conservation District  
Field Technician Report  
November 2024**

On November 1<sup>st</sup>, I performed a spot check on Bluebonnet Drilling on CR 447 in Waelder, TX.

On November 3<sup>rd</sup>, I documented wells located on CR 228 in Harwood, TX.

On November 5<sup>th</sup>, I documented wells located on Johnson Farms Rd. in Harwood, TX.

On November 6<sup>th</sup>, I obtained water quality samples from Merrie Jackson's well on Lot #16 located on Johnson Farms Rd., in Harwood, TX.

On November 7<sup>th</sup>, I performed a sand test at Lot #16 on Johnson Farms Rd., and collected a water sample at 2539 CR 402, Flatonia, TX. Then, I delivered water samples to GBRA in Seguin, TX.

On November 12<sup>th</sup>, I documented wells on CR 283 and HWY 304 in the Harwood, TX area.

On November 13<sup>th</sup>, I obtained water well levels east of Belmont on HWY 90A. Then, I delivered water sample results to Merrie Jackson on Johnson Farms Rd. in Harwood, TX. Then, I observed well development with Southern Drilling/Salinas water well at Lot #5 on Johnson Farms Rd. Then, I went to observe Hazelett/La Tierra water well on CR 424 in Gonzales, TX.

On November 15<sup>th</sup>, I acquired well information on CR 424. Then, I went to observe well development with Hazelett/La Tierra water well on CR 424 in Gonzales, TX.

On November 17<sup>th</sup>, I obtained well information from Irene Kunkel at 1597 CR 283 East.

On November 19<sup>th</sup>, I acquired water well information at the Hazelett/La Tierra well on CR 424 Gonzales, TX. Then, I went to observe water well development with Chandler at Southern Livestock's well at 2462 FM 2091.

November 20<sup>th</sup> through November 21<sup>st</sup> I observed water well development with Chandler at the Southern Livestock water well at 2462 FM 2091 Gonzales, TX.

On November 25<sup>th</sup>, I acquired well information at Southern Livestock. Then, I went to observe Motal at the Davidson well located at 4026 HWY 97 West in Gonzales, TX.

On November 26<sup>th</sup>, I observed water well development at the Davidson/Motal well on HWY 97 West in Gonzales, TX.

Sort by

Relevance ▾

Items per page

12 ▾



HP Chromebook Enterprise 14 G7 (3V2U2UT)

USD 476.00

Qty 1

Compare

ADD TO CART



HP Chromebook 14 G7 (3V2U9UT)

Contract price list

- ChromeOS
- Intel®Celeron®N4500
- 4GBLPDDR4x
- 32GBeMMC

[see more](#)

USD 312.84

Qty 1

Compare

ADD TO CART



HP Chromebook 11 G9 Education Edition (456F7UT)

Contract price list

- ChromeOS
- Intel®Celeron®N4500
- 8GBLPDDR4x
- 32GBeMMC

[see more](#)

USD 372.24

Qty 1

Compare



HP Chromebook Enterprise 14 G7 (3V2U0UT)

USD 426.00

Qty 1

Compare

DRAFT



HP Chromebook 11 G9 Education Edition (3V2Y2UT)

Contract price list

- ChromeOS
- Intel®Celeron®N4500
- 4GBLPDDR4x
- 32GBeMMC

[see more](#)

USD 322.74

Qty 1

Compare

ADD TO CART



HP Chromebook 11 G9 Education Edition (456F8UT)

Contract price list

- ChromeOS
- Intel®Celeron®N4500
- 8GBLPDDR4x
- 32GBeMMC

[see more](#)

USD 401.94

Qty 1

Compare

ADD TO CART



HP Chromebook 11 G9 Education Edition (3V2Y3UT)

Contract price list

- ChromeOS
- Intel®Celeron®N4500
- 4GBLPDDR4x
- 32GBeMMC

[see more](#)

USD 352.44

Qty 1

Compare

ADD TO CART



HP Chromebook Enterprise 14 G7 (3V2U1UT)

- ChromeOS
- Intel®Celeron®N4500
- 4GBLPDDR4x
- 32GBeMMC

[see more](#)

USD 456.00

Qty 1

Compare

ADD TO CART





HP Chromebook 14 G7 (3V262UT)

HP Chromebook 14 G7 (3V2T8UT)

Contract price list

Contract price list

- ChromeOS
- 8GBLPDDR4x
- Intel UHD
- 14\HD

- ChromeOS
- 8GBLPDDR4x
- Intel UHD
- 14\HD

USD 362.34

USD 382.14

Qty 1

Compare

Qty 1

Compare

ADD TO CART

ADD TO CART



HP Chromebook 14 G7 (3V263UT)

HP Chromebook 14 G7 (3V2T9UT)

- ChromeOS
- Intel®Celeron®N5100
- 8GBLPDDR4x
- 64GBeMMC

- ChromeOS
- Intel®Celeron®N4500
- 8GBLPDDR4x
- 128GBeMMC

[see more](#)

[see more](#)

USD 406.00

USD 386.00

Qty 1

Compare

Qty 1

Compare

ADD TO CART

ADD TO CART





[Recalls](#) | [Product recycling](#) | [Accessibility](#) | [CA Supply Chains Act](#) | [Privacy](#) | [Cookie Preferences](#) | [Your privacy choices](#) | [Terms of use](#) | [Limited warranty statement](#) | [Terms & conditions of sales & service](#)

©2024 HP Development Company, L.P. The information contained herein is subject to change without notice.

DRAFT

# "BUSINESS LAPTOP COMPUTER"

SAVE THIS SEARCH

DID YOU FIND IT?



OFF **AOC** AOC,Office Assistant Shop AOC Official Store

business laptop c samsung 990 pro



- Department
- Any Category
  - Business Laptops
  - Laptop Memory
  - Portable Monitor
  - Laptop / Notebook
  - Internal SSDs

SHOW MORE

Brands

- HP
- Lenovo
- DELL
- ASUS
- Acer America
- FirstLCD

SHOW MORE

Price

- \$ to \$
- \$0 - \$10
  - \$10 - \$25
  - \$25 - \$50
  - \$50 - \$75
  - \$75 - \$100
  - \$100 - \$200

SHOW MORE



(11)  
**AOC All-in-One PC Business...**  
 \$369.00 ~~\$477.00~~  
 Save: 22%



(11)  
**AOC All-in-One Business...**  
 \$452.99 ~~\$699.00~~  
 Save: 35%



**AOC / PC Bu**  
 \$358.  
 Save:

Search Within:  GO

Page 1/20

Sort By: Featured Items

View: 36



(45) **Ausda** >>

**Ausda Business Laptop, 32GB RAM 1TB SSD, Windows 11 Pro Computers, 15.6" 1920 x 1080 Screen, Intel N95 CPU, Backlight Keyboard,...**  
 + \$20 off for Newegg+ members only w/ promo code NEPDZ3268, limited offer

~~\$922.69~~

**\$368.88**

Save: \$553.81 (60%)

FREE SHIPPING from United States

Available Direct from Ausda

ADD TO CART

Compare

- Part Number: NE.N95.04020001
- Color: Silver
- Operating System: Windows 11 Pro
- CPU: Intel Alder Lake-N N95
- Model #: F152N95-32GB



(45) **Ausda** >>

**Ausda Business Laptop, 16GB RAM 512GB SSD, Windows 11 Pro, 15.6" 1920x1080 FHD Intel N95 CPU Home Computer, Backlight, Fingerprint,...**

~~\$299.99~~

**\$299.98**

FREE SHIPPING from United States

Direct from Ausda

ADD TO CART

Compare

- Part Number: T156A-N95-16GB
- Release Year: 2024
- Color: Gray
- Operating System: Windows 11 Pro
- Model #: T156A-N95-16GB

Sponsored



**Lenovo** >>

**LENOVO V-Series V15 Gen 2 Business Laptop, 15.6" FHD Display, Intel Celeron N4500, 16GB RAM, 1TB SSD, Webcam, HDMI, Wi-Fi, Windows 11 Pro, Black**

~~\$489.00~~

**\$369.00**

Save: \$120.00 (24%)

FREE SHIPPING from United States

- 4.0"
- 5.6"
- 10.0"
- 11.6"
- 12.0"
- 12.3"

**SHOW MORE**

**CPU Name**

- Intel Core & Ultra
- Intel Core 13th Gen
- Intel Core 12th Gen
- Intel Core 11th Gen
- Intel Core 10th Gen
- Intel Core 6-9th Gen

**SHOW MORE**

**Resolution**

- 1366 x 768
- 1600 x 900
- 1920 x 1080
- 1920 x 1200
- 1920 x 1280
- 2240 x 1400

**SHOW MORE**

**CPU Type**

**GPU/VPU**

**Memory**

**SSD**

**HDD**

**Thunderbolt 3**

**Battery**

- Operating System: Windows 11 Pro
- WiFi Generation: Wi-Fi 5
- Model #: V-SERIES2590-K\_CTO\_N1

Compare



(45)

**Ausda** >>

\$922.69

**\$368.88**

Save: \$553.81 (60%)

**FREE SHIPPING** from United States

Direct from Ausda

**ADD TO CART**

Compare

**Ausda Business Laptop, 32GB RAM 1TB SSD, Windows 11 Pro Computers, 15.6" 1920 x 1080 Screen, Intel N95 CPU, Backlight Keyboard,...**  
 + \$20 off for Newegg+ members only w/ promo code NEPDZ3268, limited offer

- Part Number: NE.N95.04020001
- Color: Silver
- Operating System: Windows 11 Pro
- CPU: Intel Alder Lake-N N95
- Model #: F152N95-32GB

**Sponsored**



**REFURBISHED Dell Latitude 7310 13.3" 1920x1080 FHD Touchscreen Laptop PC, Intel Core i7 10th Gen i7-10610U Dual Core 4.9GHz, 16GB DDR4 RAM, 1T...**

**\$299.99**

**FREE SHIPPING** from United States

**ADD TO CART**

Compare

- CPU: Intel Core i7-10610U
- Screen: 13.3"
- Memory: 16GB DDR4
- Storage: 1TB SSD
- Model #: 782248427600



**HP Laptop for Business & Student, 14" HD Anti Glare Display, 8-Core i3-N305 (Up to 3.80 GHz), 32GB RAM, 1TB PCIe SSD, WiFi 6, Long Battery Lif...**

**\$456.79**


More options from \$456.79 - \$479.99

**FREE SHIPPING** from United States

**ADD TO CART**

Compare

- Model #: 198122813544



**acer** >>

**Acer Aspire 3 15.6" FHD Laptop, AMD Ryzen 7 5700U Processor, 16GB RAM, 512GB SSD, AMD Radeon Graphics, Numeric Keypad, 720p HD...**

**\$499.00**

**SPECIAL SHIPPING** from United States

**ADD TO CART**

Compare

- WLAN: 802.11ax Wireless LAN
- CPU: AMD Ryzen 7 5700U
- Memory: 16 GB DDR4
- Display Type: FHD
- Model #: B0D12Q3NCR-NE



**Lenovo** >>

**Lenovo IdeaPad 1i Business&Home Laptop, 15.6" FHD Touch Display, Intel Core i3-1215U Upto 4.1GHz, 16GB RAM, 512GB NVMe SSD, HDMI, Card...**

**\$399.79**

**FREE SHIPPING** from United States

**ADD TO CART**

Compare

- Color: Grey

**Laura Martin**

---

**From:** Lakhani, Fouzan F <fouzan.lakhani@verizonwireless.com>  
**Sent:** Friday, December 6, 2024 12:41 PM  
**To:** Laura Martin  
**Subject:** Verizon Price Sheet  
**Attachments:** Q4 2024 Quarterly Promos Flyer - Public Sector.pdf

You don't often get email from fouzan.lakhani@verizonwireless.com. [Learn why this is important](#)  
Laura,

Please see our current pricing/promo sheet below, and attached to this email.

The monthly will be \$49.99 (unlimited talk, text and data)

DEVICE	COST
iPhone SE 64 GB	FREE
iPhone 14 128 GB	FREE
iPhone 14 256 GB	\$129.99
iPhone 14 512 GB	\$329.99
iPhone 15 128GB	\$49.99
iPhone 15 128GB - Port In Only	FREE
iPhone 15 256GB	\$149.99
iPhone 15 512GB	\$349.99
iPhone 15 Plus 128GB	\$149.99
iPhone 15 Plus 256GB	\$249.99
iPhone 15 Plus 512GB	\$449.99
iPhone 15 Pro 128GB	\$449.99
iPhone 15 Pro 256GB	\$549.99
iPhone 15 Pro 512GB	\$749.99
iPhone 15 Pro 1TB	\$949.99
iPhone 15 Pro Max 256GB	\$649.99
iPhone 15 Pro Max 512GB	\$849.99
iPhone 15 Pro Max 1TB	\$1,049.99
iPhone 16 128GB	\$379.99
iPhone 16 256GB	\$479.99
iPhone 16 512GB	\$679.99
iPhone 16 Plus 128GB	\$479.99
iPhone 16 Plus 256GB	\$579.99
iPhone 16 Plus 512GB	\$779.99
iPhone 16 Pro 128GB	\$549.99
iPhone 16 Pro 256GB	\$649.99
iPhone 16 Pro 512GB	\$849.99
iPhone 16 Pro 1TB	\$1,049.99
iPhone 16 Pro Max 256GB	\$749.99
iPhone 16 Pro Max 512GB	\$949.99
iPhone 16 Pro Max 1TB	\$1,149.99


Stay ahead of the curve with the connection, innovation and security you need with the latest device offers.

Give your organization the speed and reliability to stay securely connected when it matters most. From Verizon, on America's most reliable 5G network.<sup>1</sup>

Receive a credit of \$100 when you port in your number and add a new smartphone line with Verizon.<sup>2</sup>


**Apple iPhone 15 128 GB (Port-in only)**

Switch and get the Apple iPhone 15 128 GB for \$0 (port-in only).<sup>3</sup>



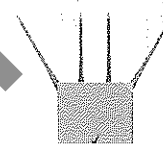
**Samsung Galaxy S24 FE 128 GB**

For a limited time, get the Samsung Galaxy S24 FE 128 GB for \$0. (Available 10.3)



**Verizon Business Internet Gateway Router**

With this 5G router, you can power up in minutes with a plug-and-play design. Compatible with 5G Business Internet and LTE plans.



For a limited time only, save on our latest devices.\*

New line activation/port-in/device upgrade with 2yr/1yr agmt req'd.\*\*

5G Smartphones:*	Device price	Basic phones:*	Device price
Apple iPhone SE 5G (3rd Gen) 64 GB	\$0.00	Kyocera DuraXV Extreme+ 16 GB	\$0.00
Apple iPhone 14 128 GB	\$29.99	Sonim XP3 Plus 16 GB	\$0.00
Apple iPhone 15 128 GB (Port-in only)	\$0.00		
Apple iPhone 15 128 GB	\$49.99	Push to Talk (PTT)*	Device price
Apple iPhone 15 Plus 128 GB	\$149.99	Siyata SD7	\$0.00
Samsung Galaxy A54 5G 128 GB	\$0.00	Rugged smartphones:*	Device price
Samsung Galaxy S24 FE 128 GB (Available 10.3)	\$0.00	Samsung Galaxy XCover6 Pro 128 GB	\$0.00
Samsung Galaxy S24 128 GB	\$49.99	Sonim XP10 128 GB	\$0.00
Samsung Galaxy S24 Plus 256 GB	\$149.99	Kyocera DuraSport 5G UW 64 GB	\$0.00
Samsung Galaxy Z Flip6 256 GB	\$249.99	Kyocera DuraForce Pro 3 128 GB	\$0.00
Google Pixel 8a 128 GB	\$0.00	JetPacks / MiFis:*	Device price
Google Pixel 9 128 GB	\$29.99	TCL Linkzone 5G UW	\$0.00
Google Pixel 9 Pro 128 GB	\$49.99	Inseego MiFi X Pro 5G	\$0.00
Google Pixel 9 Pro XL 256 GB	\$149.99		

\*Monthly access plan required. Eligible Transaction Types: new activations and upgrades 2yr./1yr. (Gov). Plan Requirements for smartphones: Fed - \$15.00+ with data feature; State & Local - \$19.99+ with data feature; State of TN - flat rate plan with data feature (must meet Price Plan requirement). Plan Requirements for basic phones: \$14.99 or higher after contract discount, State of TN - flat rate plan. For Siyata SD7 Government Plan (Fed. & State & Local): \$19.99+ plan and a \$5 Push to Talk Feature (must meet plan requirements). Plan Requirements for Jetpacks: Mobile Broadband Plan or M2M Plan of \$19.99 or higher. Offer available 10.1.2024 through 1.5.2025. An Offer Recovery Fee will be assigned to NASPO MA 152 customer lines that take advantage of select quarterly offers and will be charged on the customer's bill if the line is disconnected before the end of the line term. An ORF may also apply.

\*\*Available to government-liable subscribers only and subject to the terms, provisions and conditions of Verizon Wireless-approved government contracting vehicles.

1. Based on RootMetrics® State of 5G Report, United States, 1H 2024. Tested with best commercially available smartphones on three national mobile networks across all available network types. Your experiences may vary. RootMetrics rankings are not an endorsement of Verizon.

2. Pricing excludes taxes and fees and is subject to change without notice. \$100 Bill Incentive Credit (BIC) issued as a lump sum credit after 2-3 bill cycles. Applies only to purchases of 4G/5G smartphones with port-in on a 2 yr/1 yr agreement. Requires Price Plan of \$34.99 or higher. Offer available 10.1.2024 through 1.5.2025.

3. Offer for iPhone 14 5G 128 GB only. Qualifying purchase with new 2 yr/1 yr plans. Eligible transactions: Port-in only. Discount applies instantly at point of sale.